

Constitutional and Nomination Committee: Ward Maps

Charlestown

Cheetham - Existing and Proposed

Crumpsall

Harpurhey – Existing and Proposed

Higher Blackley – Existing and Proposed

Ancoats and Clayton

Ardwick

Bradford – Existing and Proposed

City Centre

Hulme – Existing and Proposed

Miles Platting and Newton Heath – Existing and Proposed

Moston

Moss Side – Existing and Proposed

Fallowfield – Existing and Proposed

Gorton North – Existing and Proposed

Gorton South

Levenshulme

Longsight

Rusholme

Whalley Range – Existing and Proposed

Burnage – Existing and Proposed

Chorlton - Existing and Proposed

Chorlton Park

Didsbury East

Didsbury West

Old Moat – Existing and Proposed

Withington – Existing and Proposed

Baguley

Brooklands

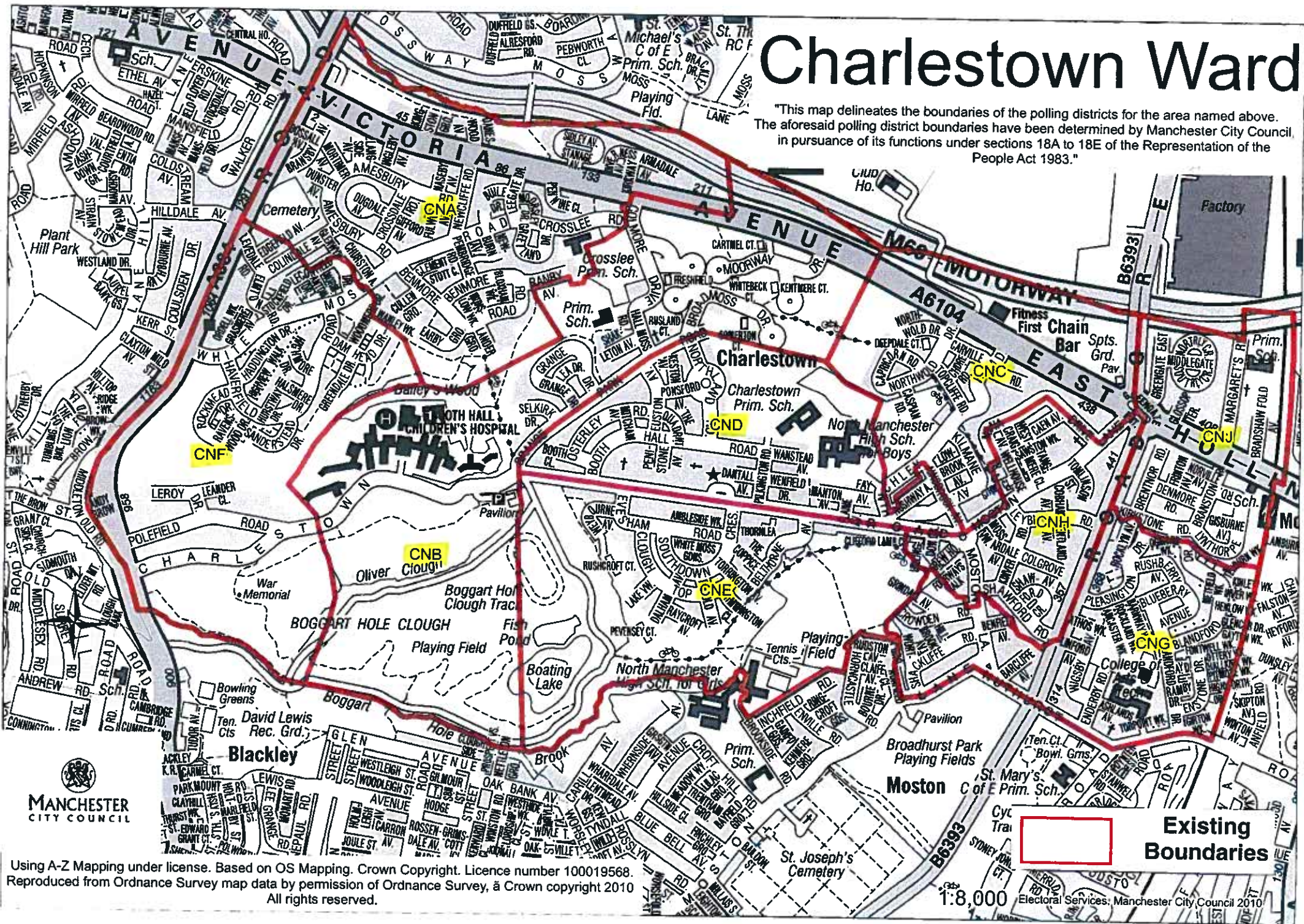
Northenden

Sharston – Existing and Proposed

Woodhouse Park – Existing and Proposed

# Charlestown Ward

"This map delineates the boundaries of the polling districts for the area named above. The aforesaid polling district boundaries have been determined by Manchester City Council, in pursuance of its functions under sections 18A to 18E of the Representation of the People Act 1983."



MANCHESTER CITY COUNCIL

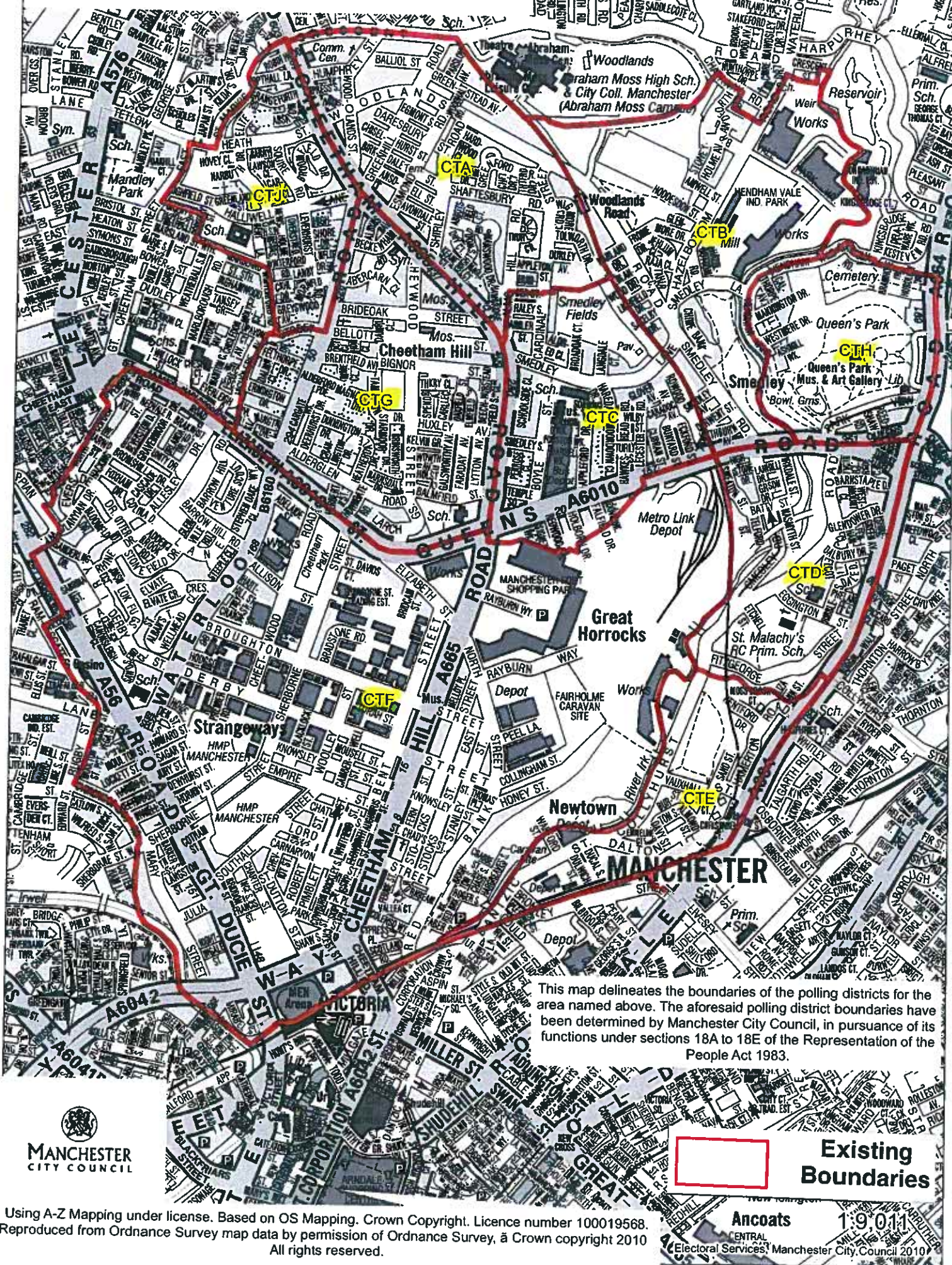
Using A-Z Mapping under license. Based on OS Mapping. Crown Copyright. Licence number 100019568. Reproduced from Ordnance Survey map data by permission of Ordnance Survey, a Crown copyright 2010. All rights reserved.

Existing Boundaries

1:8,000

Electoral Services, Manchester City Council 2010

# Cheetham Ward



This map delineates the boundaries of the polling districts for the area named above. The aforesaid polling district boundaries have been determined by Manchester City Council, in pursuance of its functions under sections 18A to 18E of the Representation of the People Act 1983.



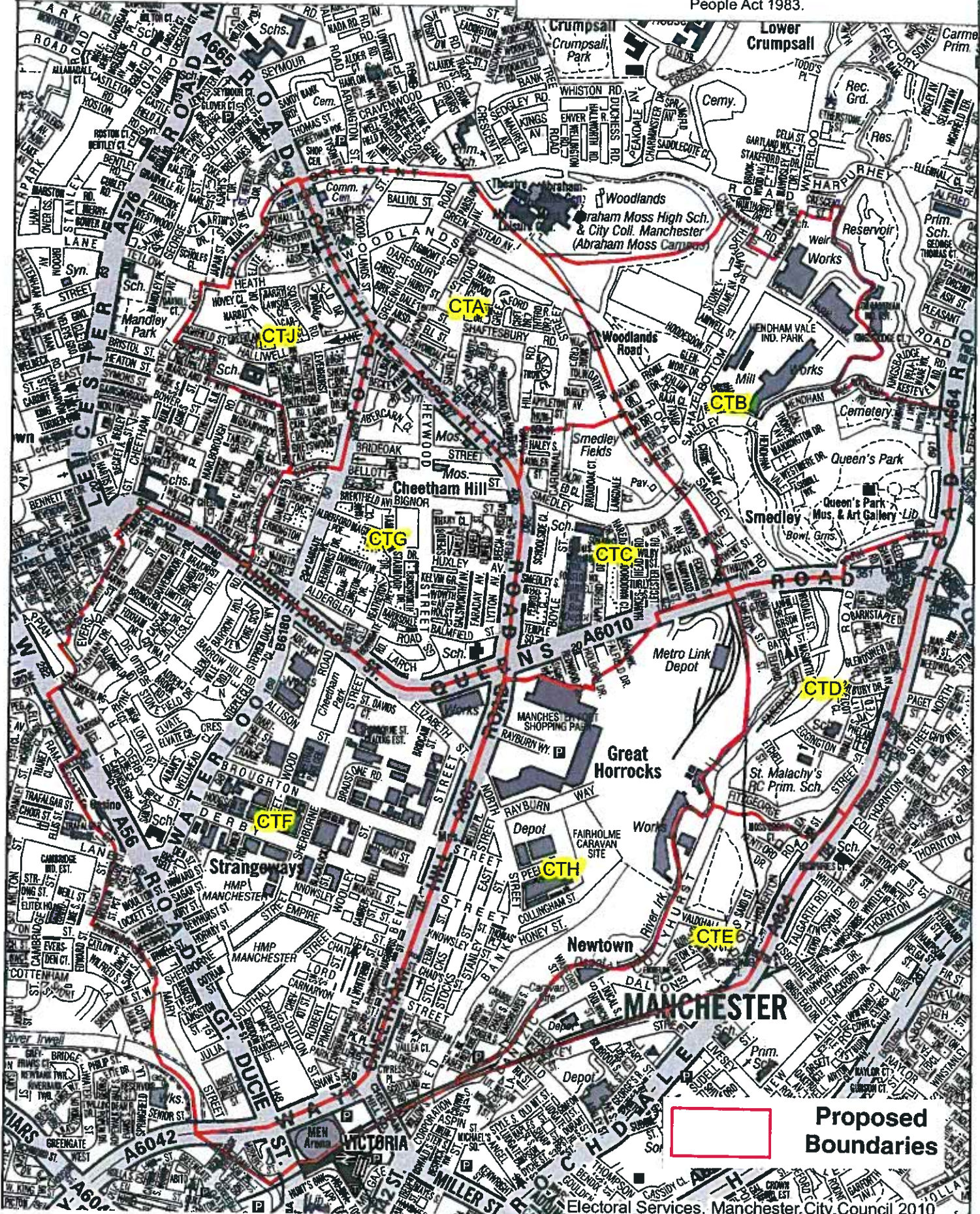
Using A-Z Mapping under license. Based on OS Mapping. Crown Copyright. Licence number 100019568. Reproduced from Ordnance Survey map data by permission of Ordnance Survey, a Crown copyright 2010. All rights reserved.

Existing Boundaries

Ancoats 1:9,011  
Electoral Services Manchester City Council 2010

# Cheetham Ward

This map delineates the boundaries of the polling districts for the area named above. The aforesaid polling district boundaries have been determined by Manchester City Council, in pursuance of its functions under sections 18A to 18E of the Representation of the People Act 1983.



Electoral Services, Manchester City Council 2010



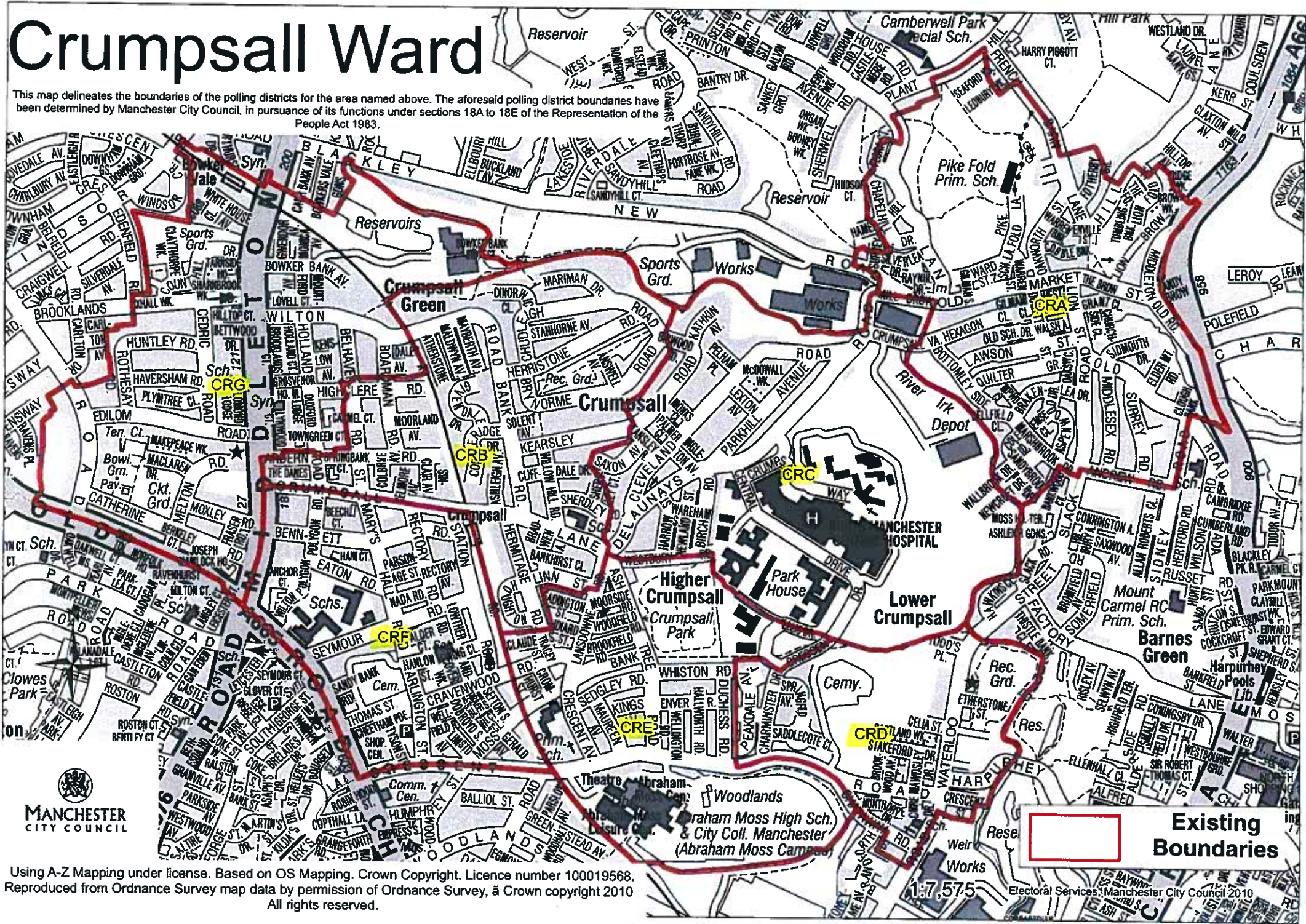
**MANCHESTER**  
CITY COUNCIL



Using A-Z Mapping under license. All rights reserved.  
Based on OS Mapping. Crown Copyright. License number 100019568.  
Reproduced from Ordnance Survey map data by permission of Ordnance Survey  
© Crown Copyright 2010

# Crumpsall Ward

This map delineates the boundaries of the polling districts for the area named above. The aforesaid polling district boundaries have been determined by Manchester City Council, in pursuance of its functions under sections 18A to 18E of the Representation of the People Act 1983.



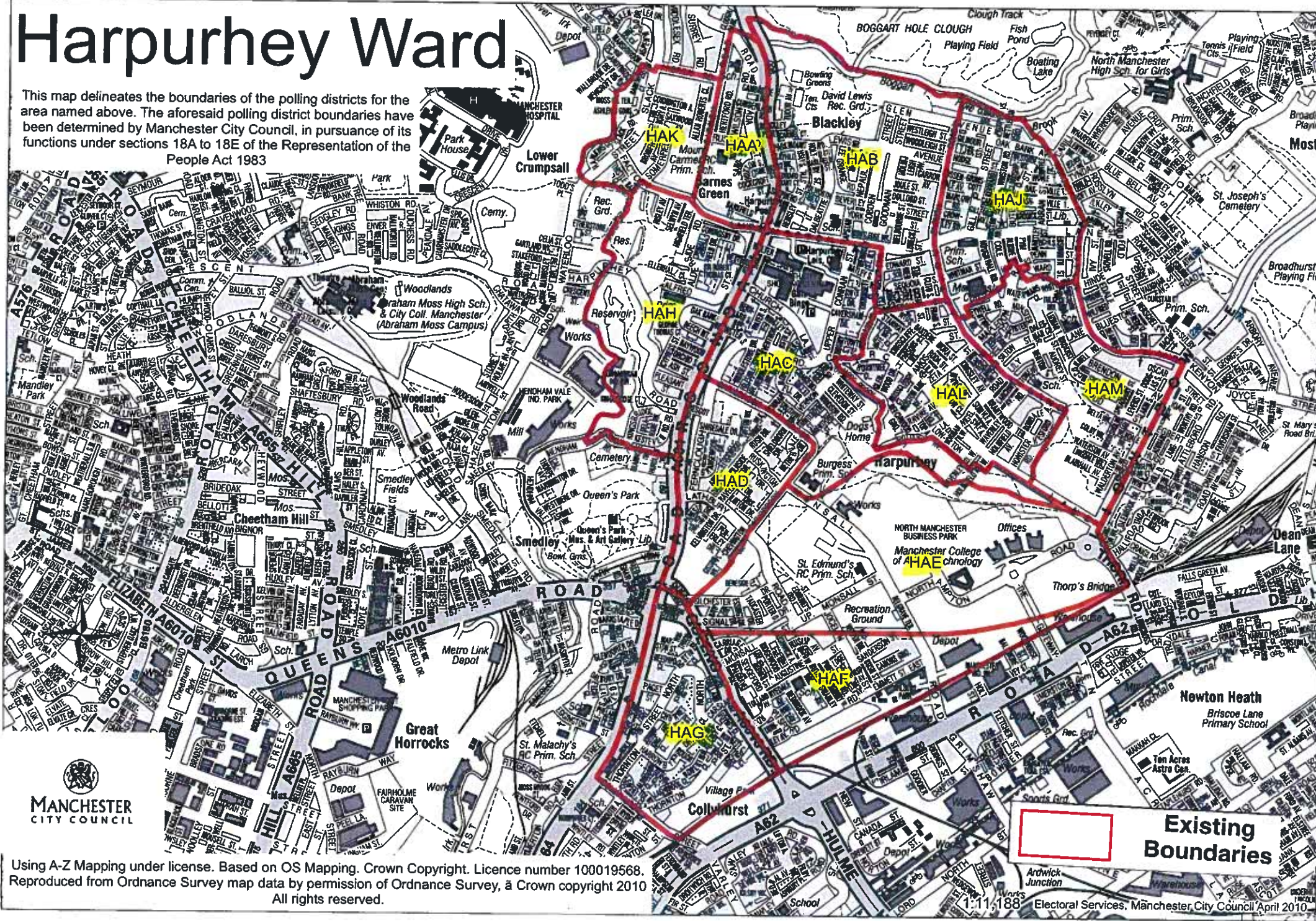
MANCHESTER CITY COUNCIL

Using A-Z Mapping under license. Based on OS Mapping. Crown Copyright. Licence number 100019568. Reproduced from Ordnance Survey map data by permission of Ordnance Survey, a Crown copyright 2010. All rights reserved.

Electoral Services Manchester City Council 2010

# Harpurhey Ward

This map delineates the boundaries of the polling districts for the area named above. The aforesaid polling district boundaries have been determined by Manchester City Council, in pursuance of its functions under sections 18A to 18E of the Representation of the People Act 1983



Using A-Z Mapping under license. Based on OS Mapping. Crown Copyright. Licence number 100019568.  
Reproduced from Ordnance Survey map data by permission of Ordnance Survey, a Crown copyright 2010.  
All rights reserved.

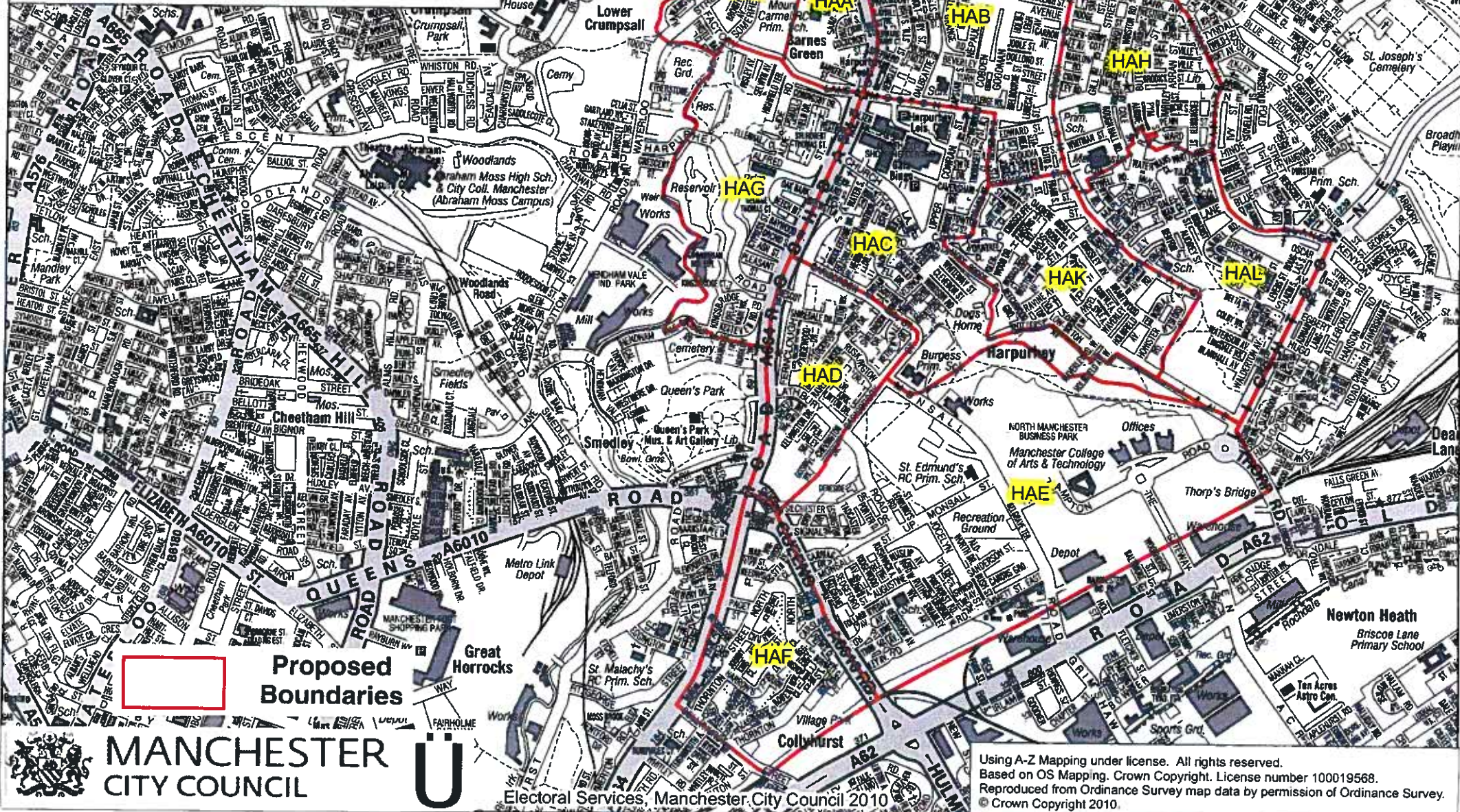
**Existing Boundaries**

Arthwark Junction

1:11,188 Electoral Services, Manchester, City Council April 2010

# Harpurhey Ward

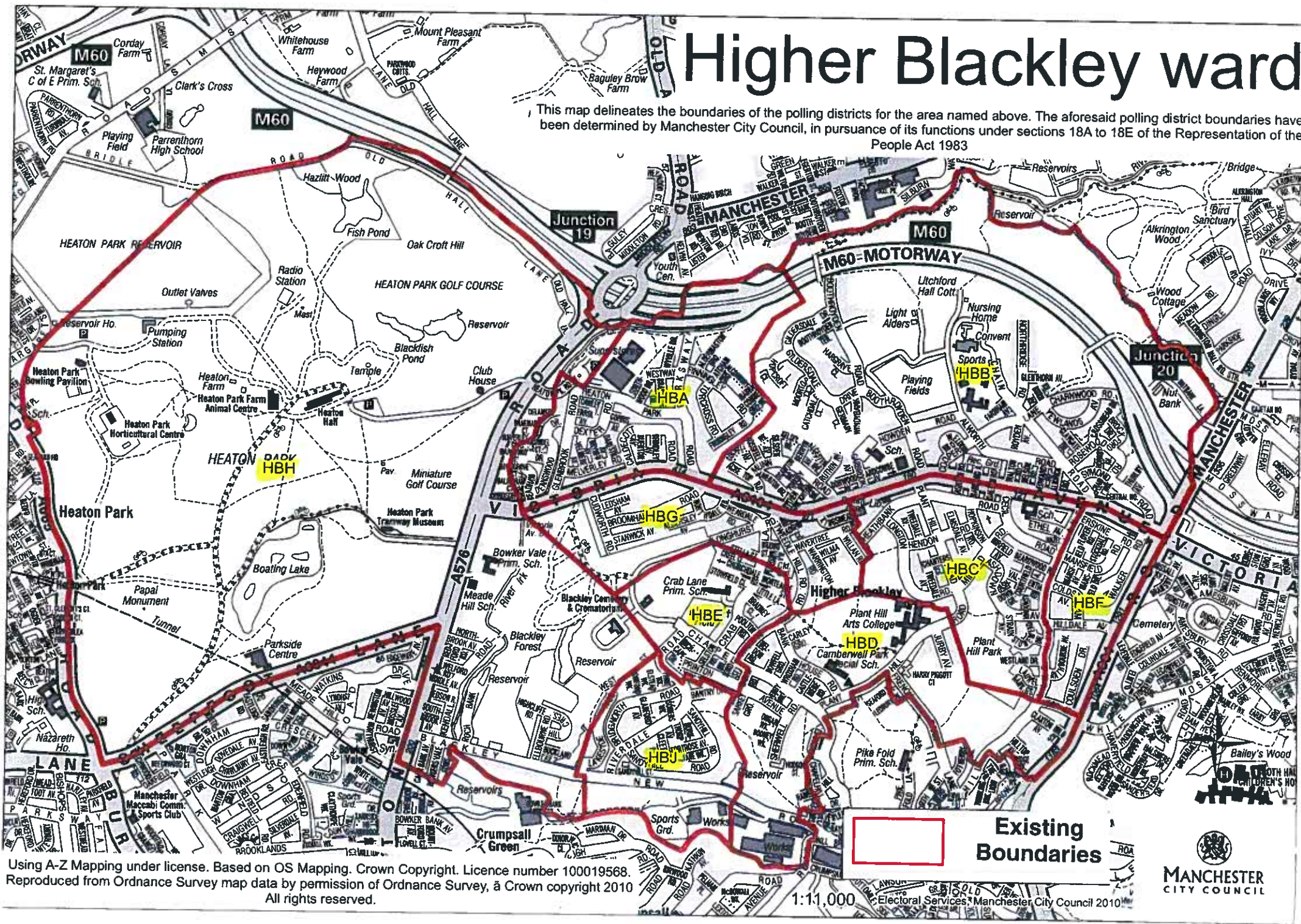
This map delineates the boundaries of the polling districts for the area named above. The aforesaid polling district boundaries have been determined by Manchester City Council, in pursuance of its functions under sections 18A to 18E of the Representation of the People Act 1983.



Using A-Z Mapping under license. All rights reserved.  
Based on OS Mapping. Crown Copyright. License number 100019568.  
Reproduced from Ordnance Survey map data by permission of Ordnance Survey.  
© Crown Copyright 2010.

# Higher Blackley ward

This map delineates the boundaries of the polling districts for the area named above. The aforesaid polling district boundaries have been determined by Manchester City Council, in pursuance of its functions under sections 18A to 18E of the Representation of the People Act 1983



Using A-Z Mapping under license. Based on OS Mapping. Crown Copyright. Licence number 100019568. Reproduced from Ordnance Survey map data by permission of Ordnance Survey, a Crown copyright 2010. All rights reserved.

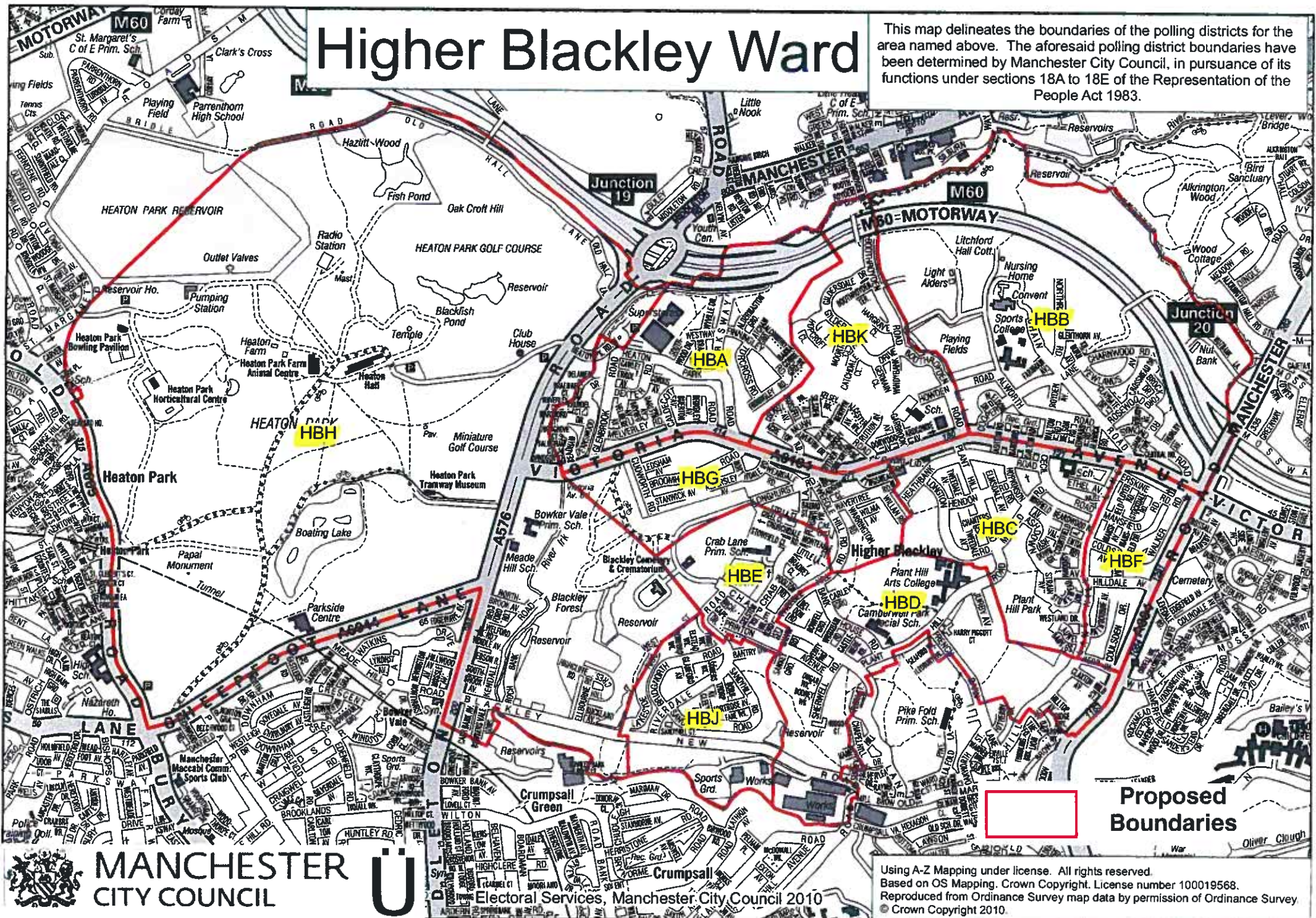
1:11,000 Electoral Services Manchester City Council 2010





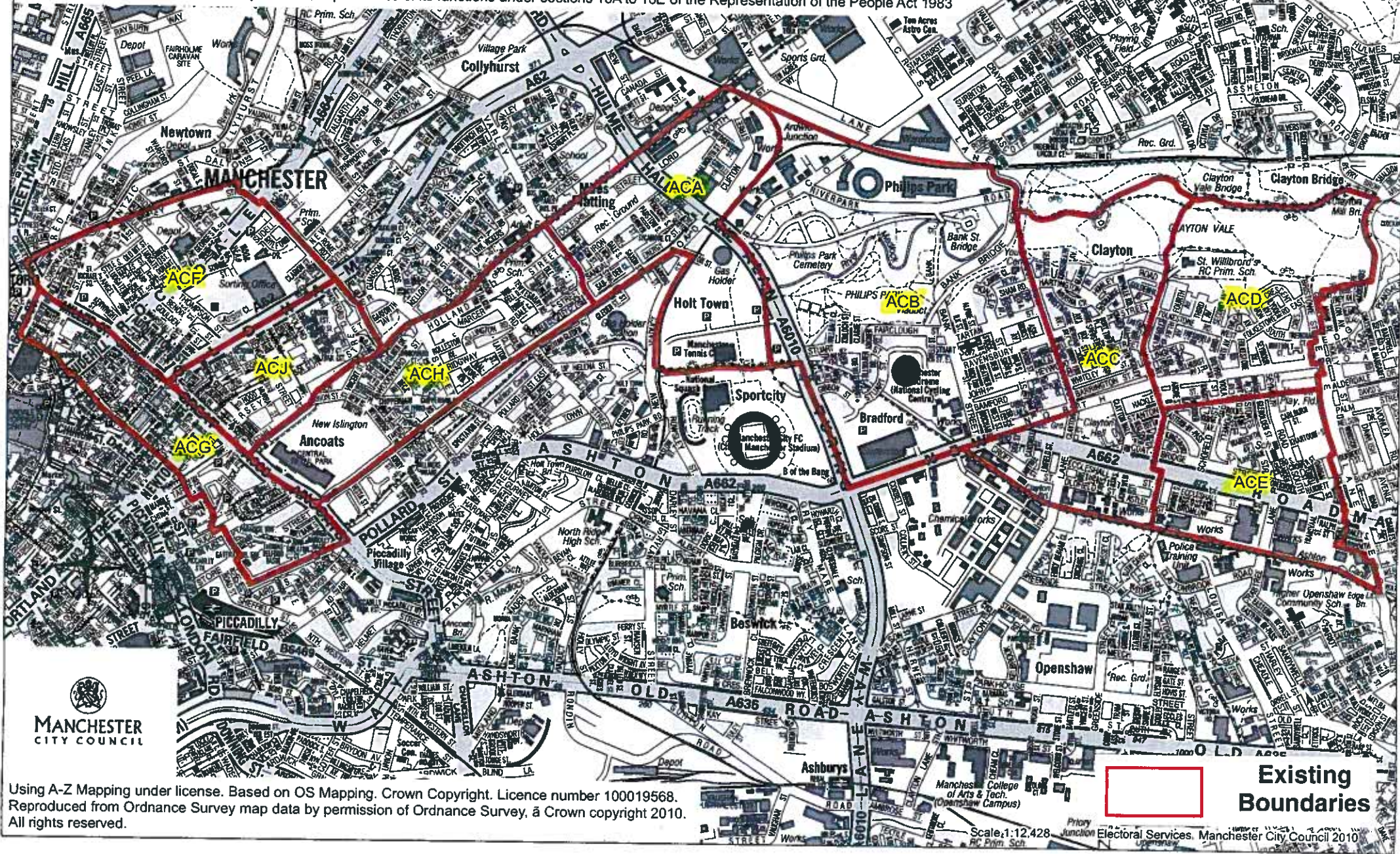
# Higher Blackley Ward

This map delineates the boundaries of the polling districts for the area named above. The aforesaid polling district boundaries have been determined by Manchester City Council, in pursuance of its functions under sections 18A to 18E of the Representation of the People Act 1983.



# Ancoats & Clayton Ward

This map delineates the boundaries of the polling districts for the area named above. The aforesaid polling district boundaries have been determined by Manchester City Council, in pursuance of its functions under sections 18A to 18E of the Representation of the People Act 1983



MANCHESTER CITY COUNCIL

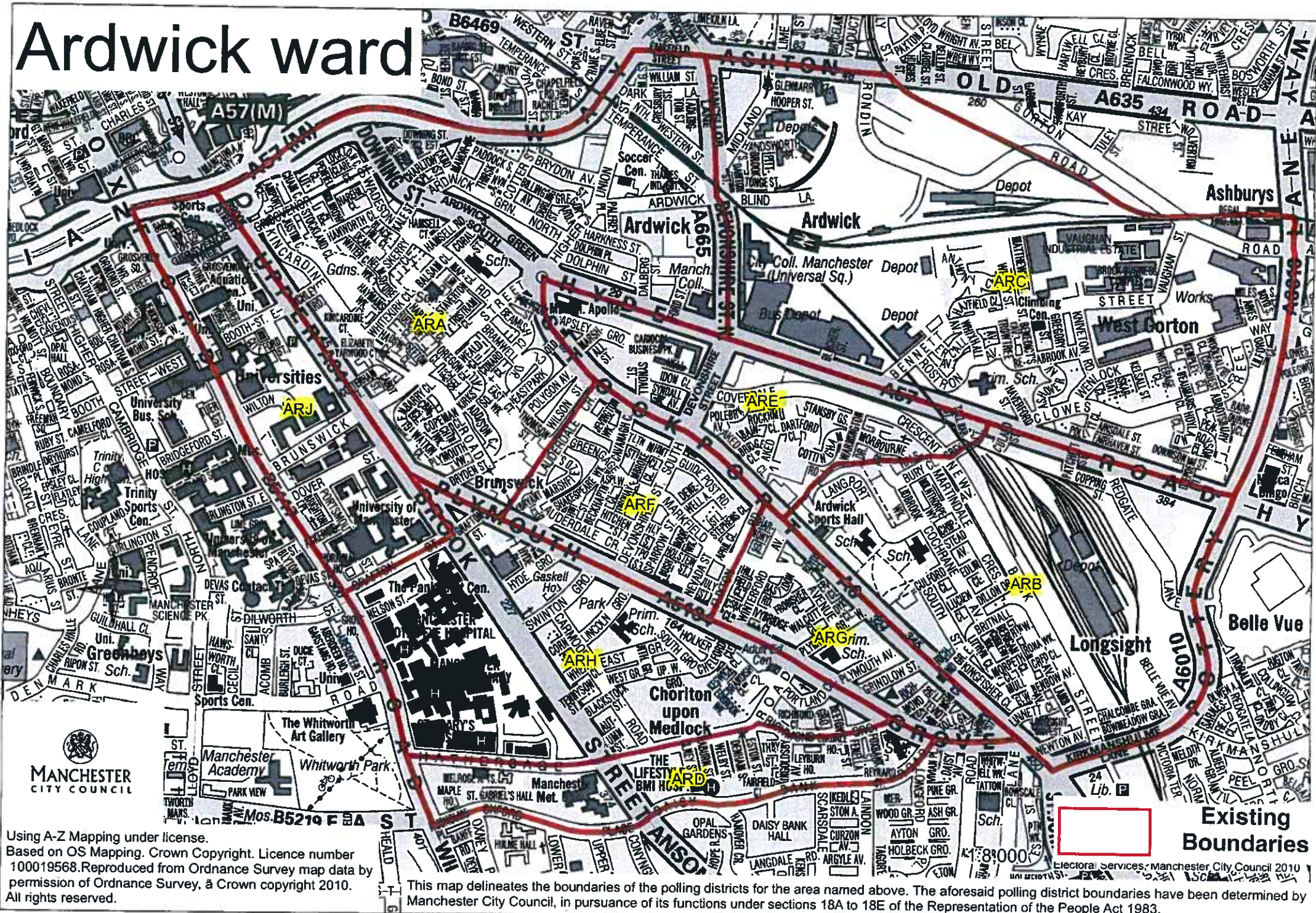
Using A-Z Mapping under license. Based on OS Mapping. Crown Copyright. Licence number 100019568. Reproduced from Ordnance Survey map data by permission of Ordnance Survey, © Crown copyright 2010. All rights reserved.

Scale: 1:12,428

Existing Boundaries

Priority Junction Electoral Services, Manchester City Council 2010

# Ardwick ward



Using A-Z Mapping under license.  
 Based on OS Mapping. Crown Copyright. Licence number 100019568. Reproduced from Ordnance Survey map data by permission of Ordnance Survey, a Crown copyright 2010. All rights reserved.

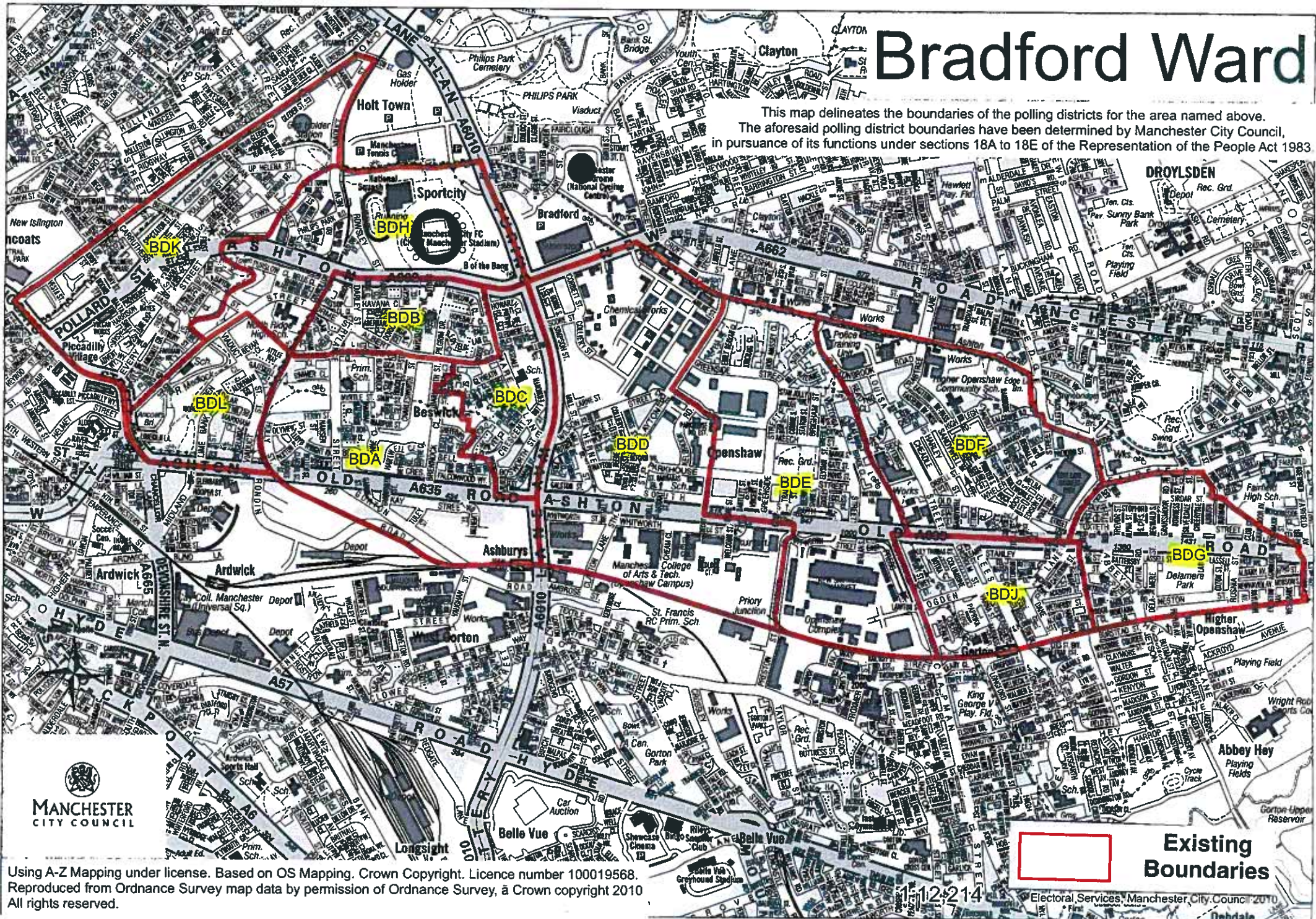
This map delineates the boundaries of the polling districts for the area named above. The aforesaid polling district boundaries have been determined by Manchester City Council, in pursuance of its functions under sections 18A to 18E of the Representation of the People Act 1983.

**Existing Boundaries**

Electoral Services; Manchester City Council 2010

# Bradford Ward

This map delineates the boundaries of the polling districts for the area named above. The aforesaid polling district boundaries have been determined by Manchester City Council, in pursuance of its functions under sections 18A to 18E of the Representation of the People Act 1983



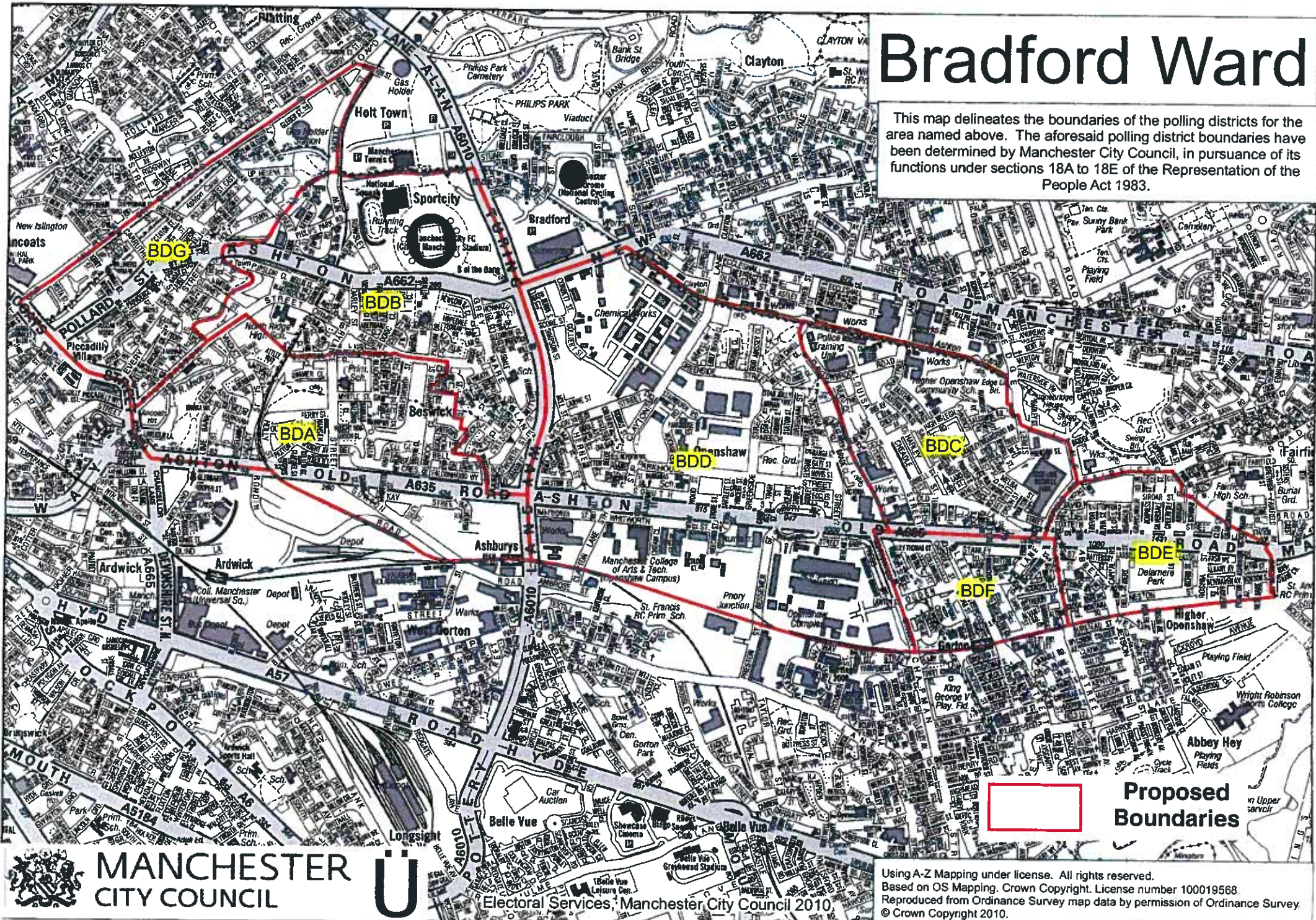
Using A-Z Mapping under license. Based on OS Mapping. Crown Copyright. Licence number 100019568. Reproduced from Ordnance Survey map data by permission of Ordnance Survey, a Crown copyright 2010. All rights reserved.

 Existing Boundaries

Electoral Services, Manchester City Council 2010

# Bradford Ward

This map delineates the boundaries of the polling districts for the area named above. The aforesaid polling district boundaries have been determined by Manchester City Council, in pursuance of its functions under sections 18A to 18E of the Representation of the People Act 1983.

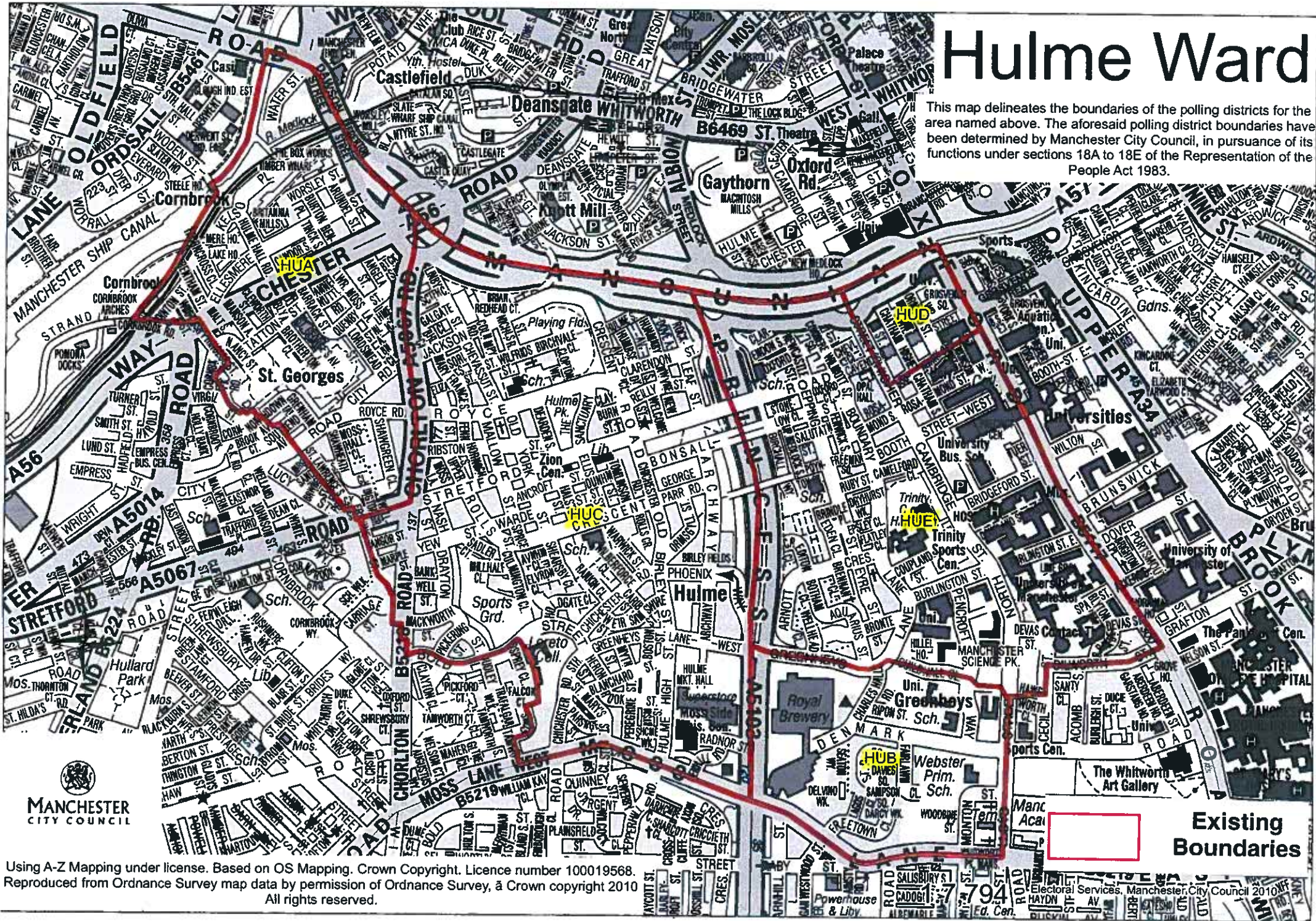


Using A-Z Mapping under license. All rights reserved.  
Based on OS Mapping. Crown Copyright. License number 100019568.  
Reproduced from Ordnance Survey map data by permission of Ordnance Survey  
© Crown Copyright 2010.



# Hulme Ward

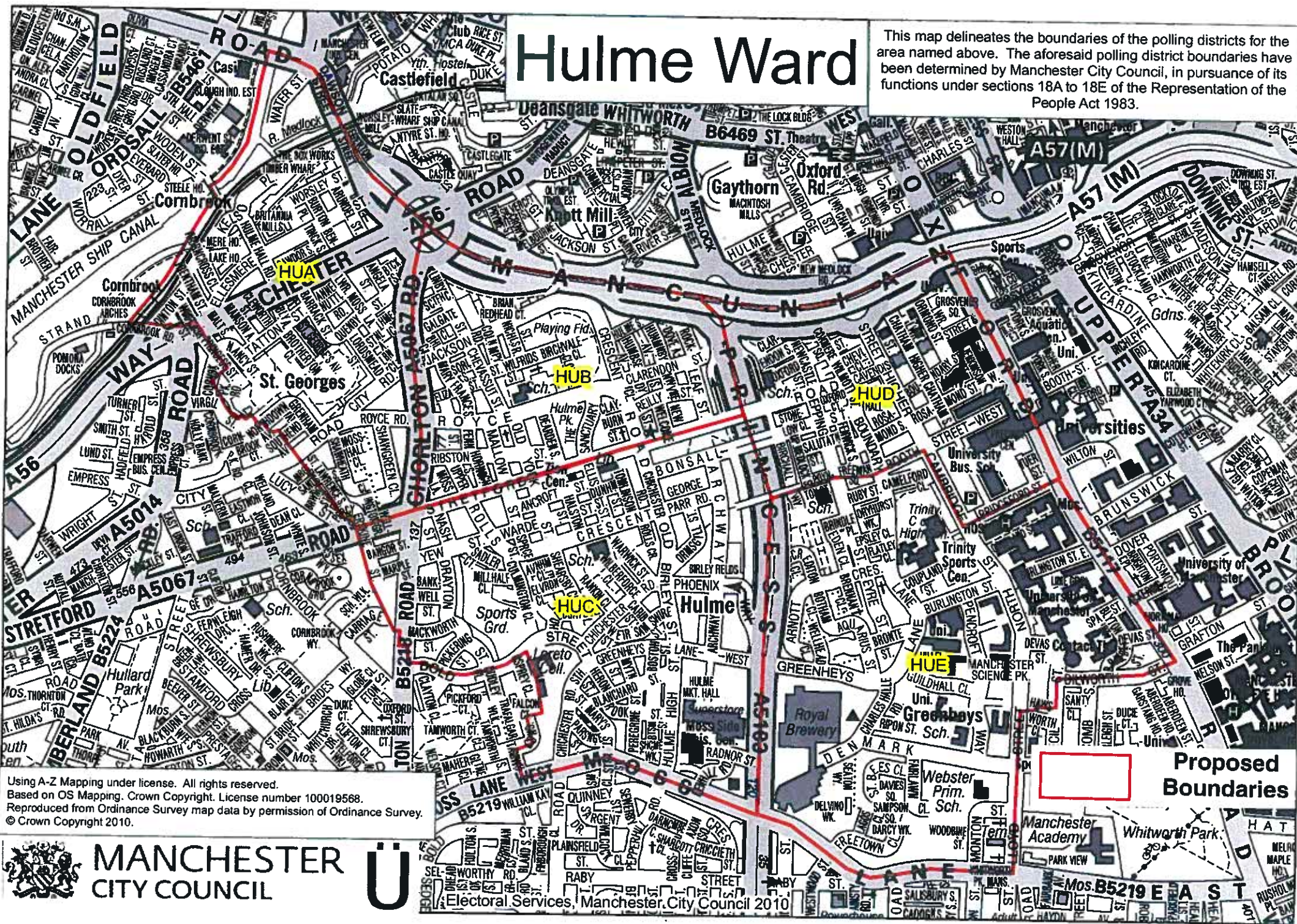
This map delineates the boundaries of the polling districts for the area named above. The aforesaid polling district boundaries have been determined by Manchester City Council, in pursuance of its functions under sections 18A to 18E of the Representation of the People Act 1983.



Using A-Z Mapping under license. Based on OS Mapping. Crown Copyright. Licence number 100019568. Reproduced from Ordnance Survey map data by permission of Ordnance Survey, a Crown copyright 2010. All rights reserved.

# Hulme Ward

This map delineates the boundaries of the polling districts for the area named above. The aforesaid polling district boundaries have been determined by Manchester City Council, in pursuance of its functions under sections 18A to 18E of the Representation of the People Act 1983.

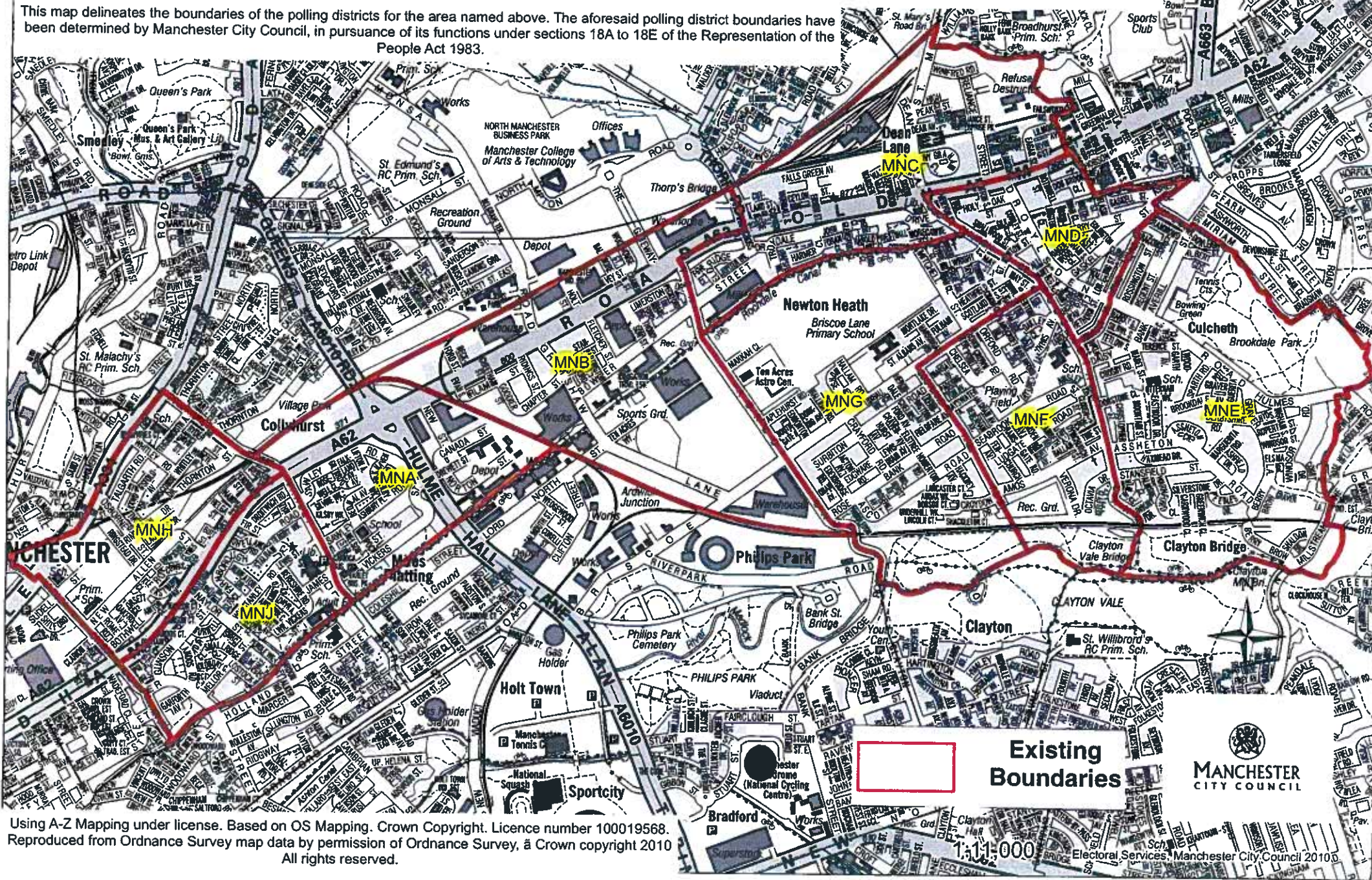


Using A-Z Mapping under license. All rights reserved.  
Based on OS Mapping. Crown Copyright. License number 100019568.  
Reproduced from Ordnance Survey map data by permission of Ordnance Survey.  
© Crown Copyright 2010.



# Miles Platting & Newton Heath Ward

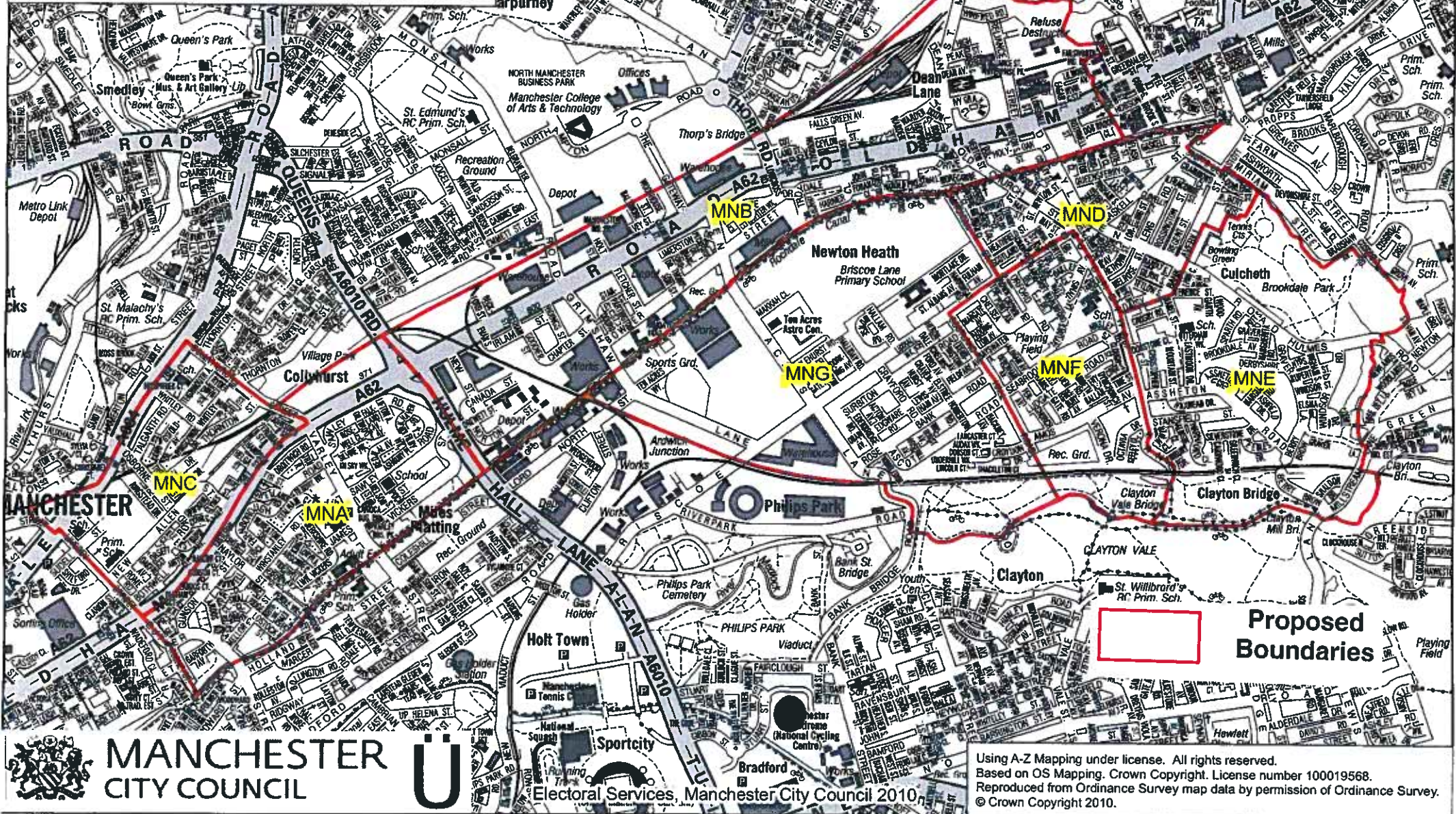
This map delineates the boundaries of the polling districts for the area named above. The aforesaid polling district boundaries have been determined by Manchester City Council, in pursuance of its functions under sections 18A to 18E of the Representation of the People Act 1983.



Using A-Z Mapping under license. Based on OS Mapping. Crown Copyright. Licence number 100019568.  
Reproduced from Ordnance Survey map data by permission of Ordnance Survey, a Crown copyright 2010  
All rights reserved.

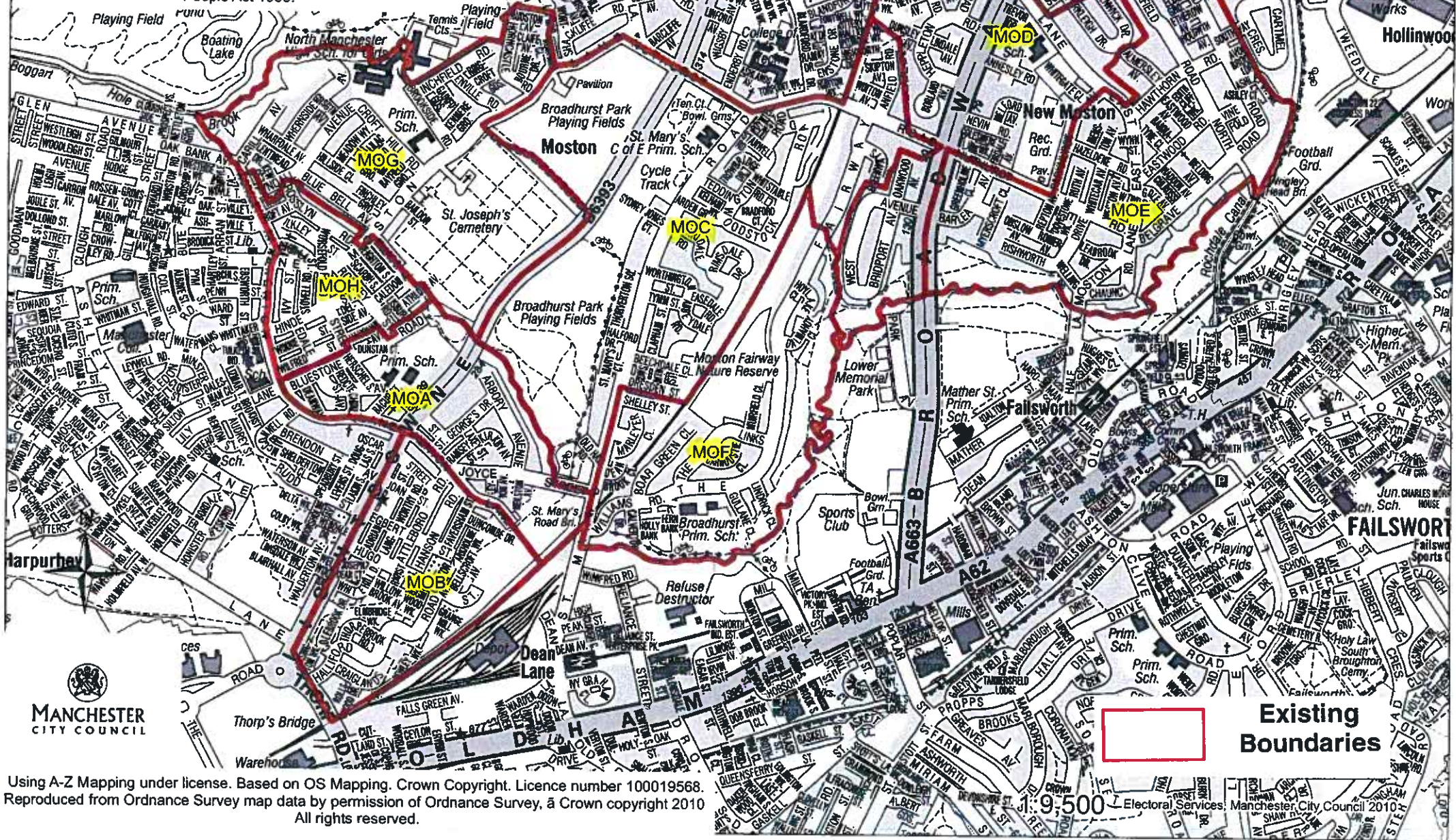
# Miles Platting & Newton Heath Ward

This map delineates the boundaries of the polling districts for the area named above. The aforesaid polling district boundaries have been determined by Manchester City Council, in pursuance of its functions under sections 18A to 18E of the Representation of the People Act 1983.



# Moston Ward

This map delineates the boundaries of the polling districts for the area named above. The aforesaid polling district boundaries have been determined by Manchester City Council, in pursuance of its functions under sections 18A to 18E of the Representation of the People Act 1983.

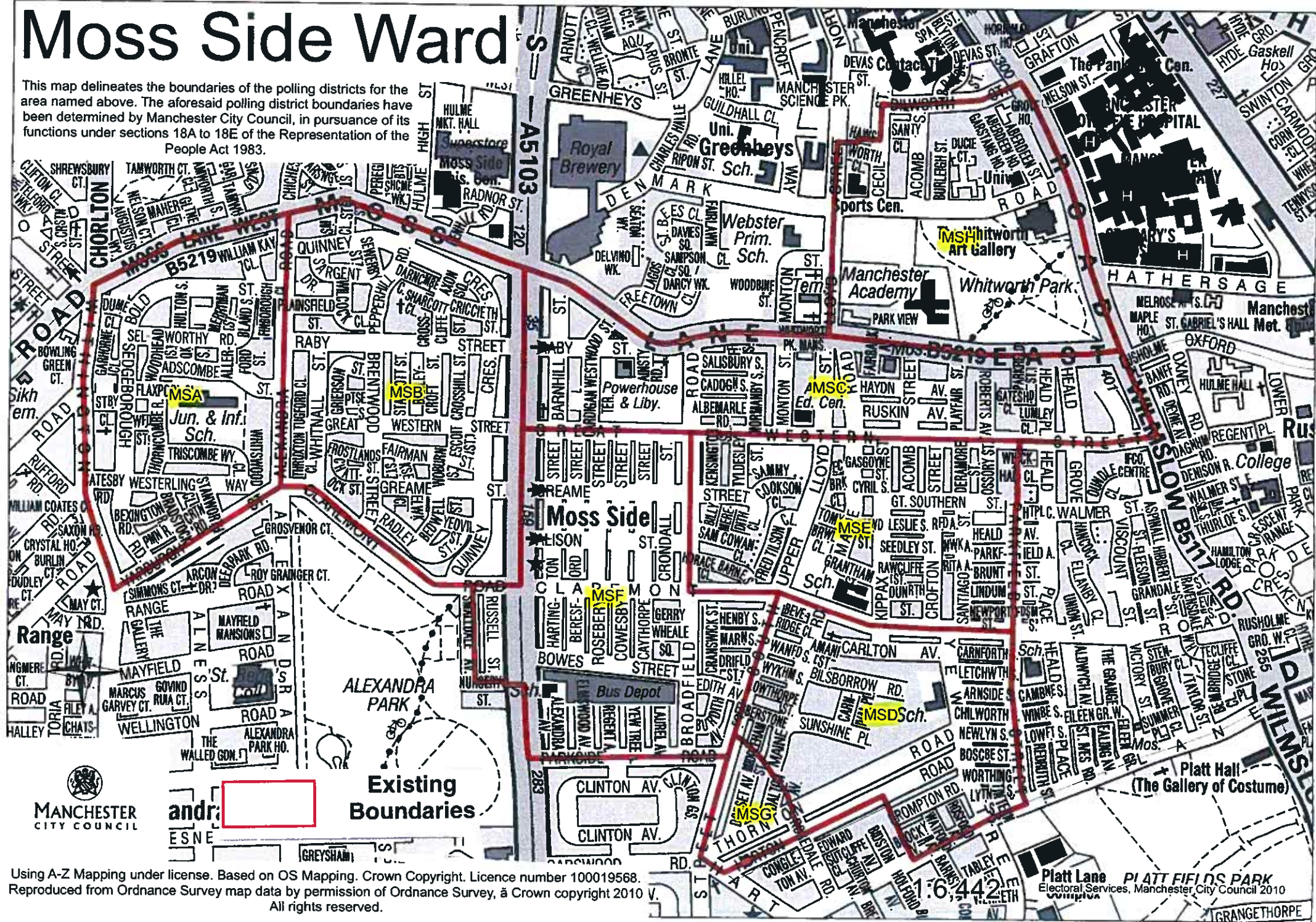


Using A-Z Mapping under license. Based on OS Mapping. Crown Copyright. Licence number 100019568. Reproduced from Ordnance Survey map data by permission of Ordnance Survey, © Crown copyright 2010. All rights reserved.

1:9,500 Electoral Services, Manchester City Council 2010

# Moss Side Ward

This map delineates the boundaries of the polling districts for the area named above. The aforesaid polling district boundaries have been determined by Manchester City Council, in pursuance of its functions under sections 18A to 18E of the Representation of the People Act 1983.



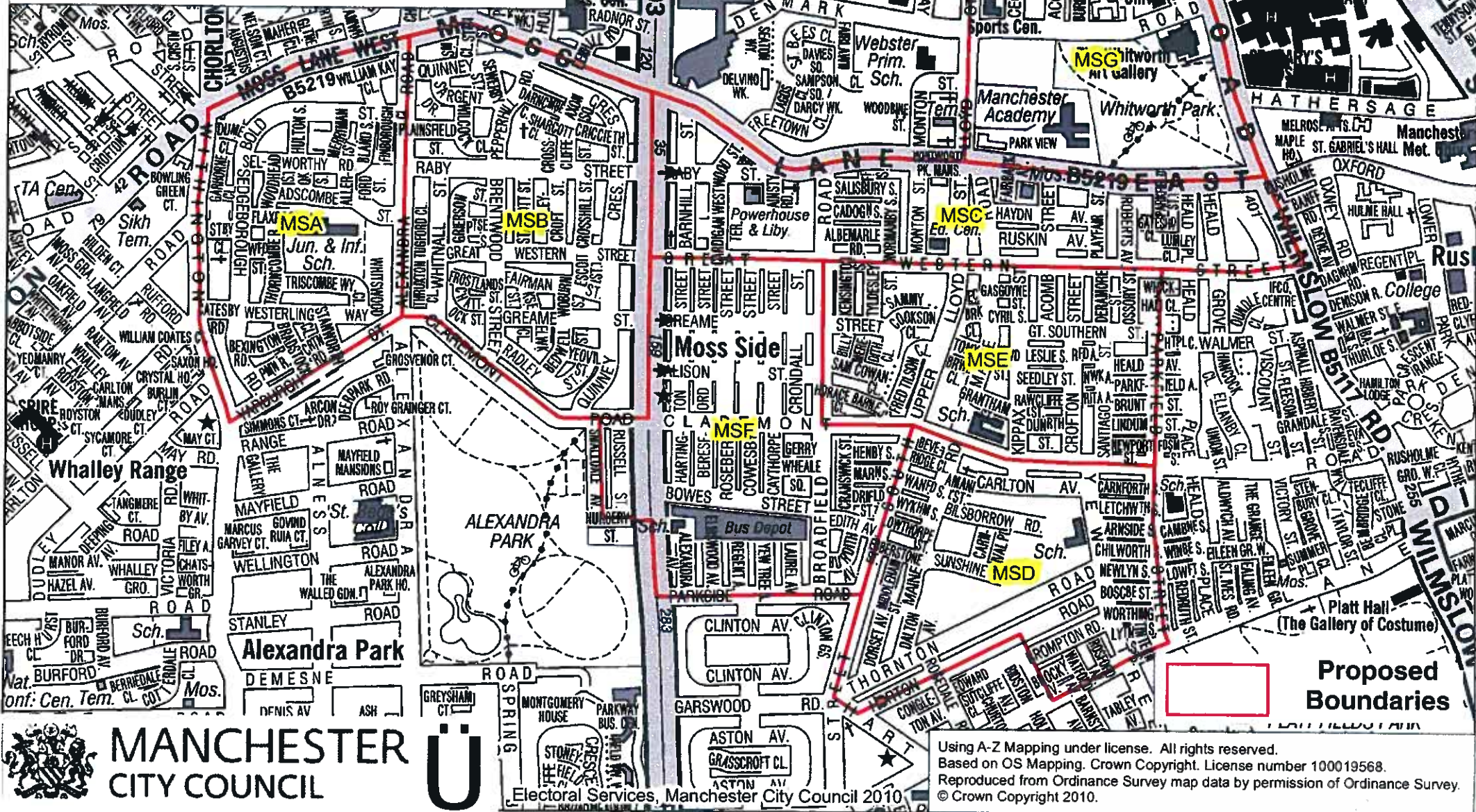
Existing Boundaries

Using A-Z Mapping under license. Based on OS Mapping. Crown Copyright. Licence number 100019568.  
 Reproduced from Ordnance Survey map data by permission of Ordnance Survey, a Crown copyright 2010 V.  
 All rights reserved.

Platt Lane  
 Electoral Services, Manchester City Council 2010

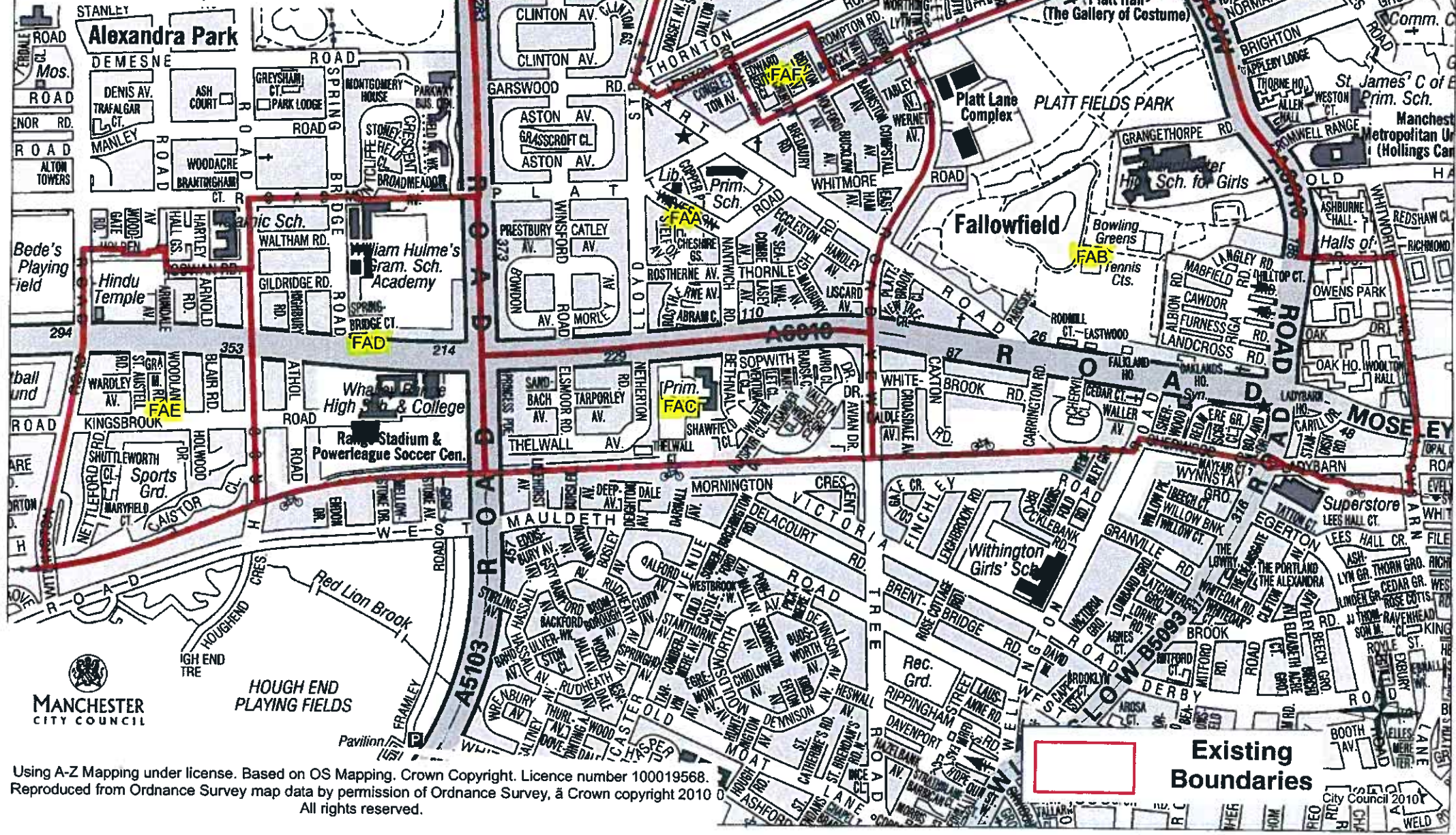
# Moss Side Ward

This map delineates the boundaries of the polling districts for the area named above. The aforesaid polling district boundaries have been determined by Manchester City Council, in pursuance of its functions under sections 18A to 18E of the Representation of the People Act 1983.



# Fallowfield Ward

This map delineates the boundaries of the polling districts for the area named above. The aforesaid polling district boundaries have been determined by Manchester City Council, in pursuance of its functions under sections 18A to 18E of the Representation of the People Act 1983.

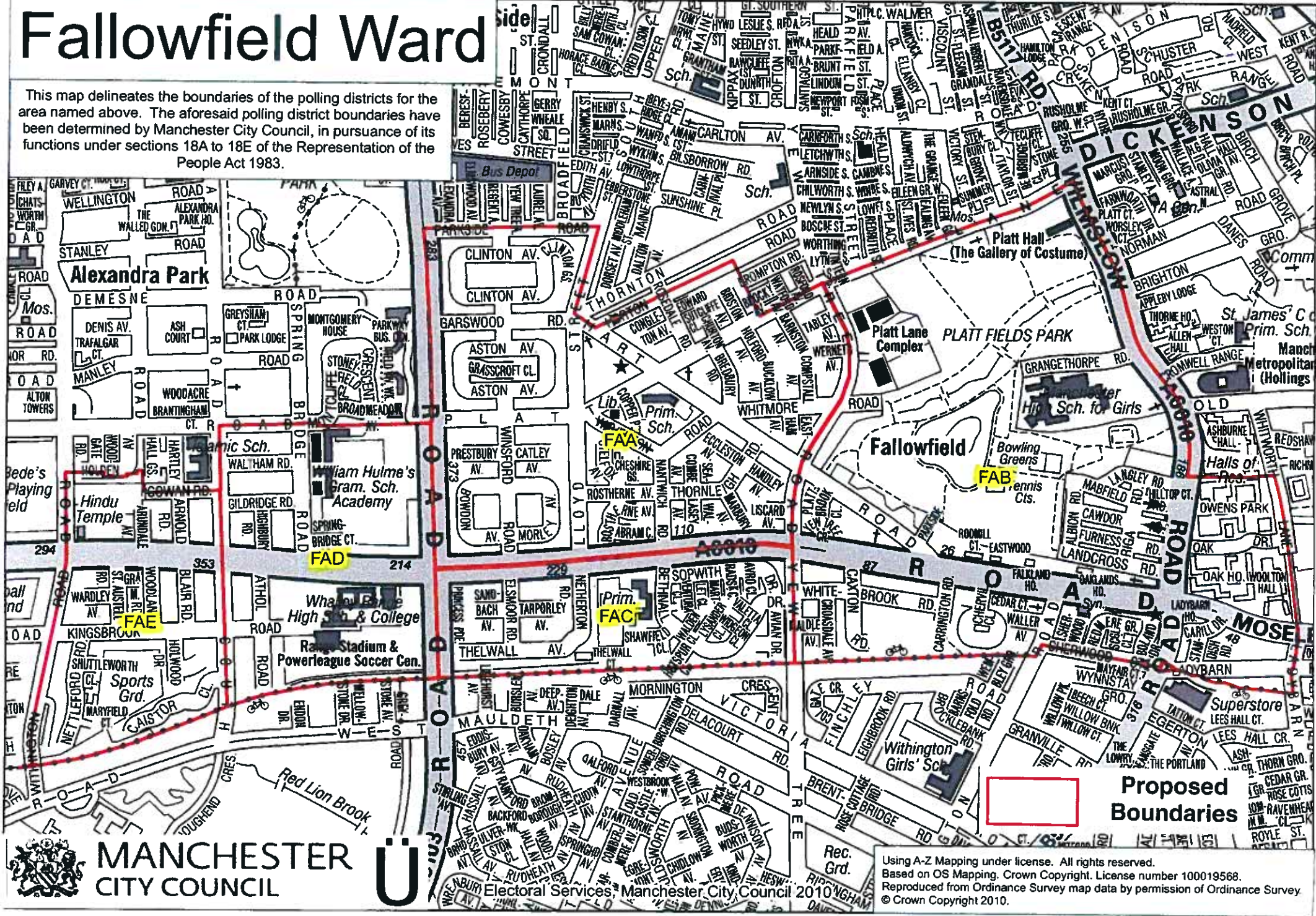


Using A-Z Mapping under license. Based on OS Mapping. Crown Copyright. Licence number 100019568. Reproduced from Ordnance Survey map data by permission of Ordnance Survey, a Crown copyright 2010. All rights reserved.

**Existing Boundaries**  
City Council 2010

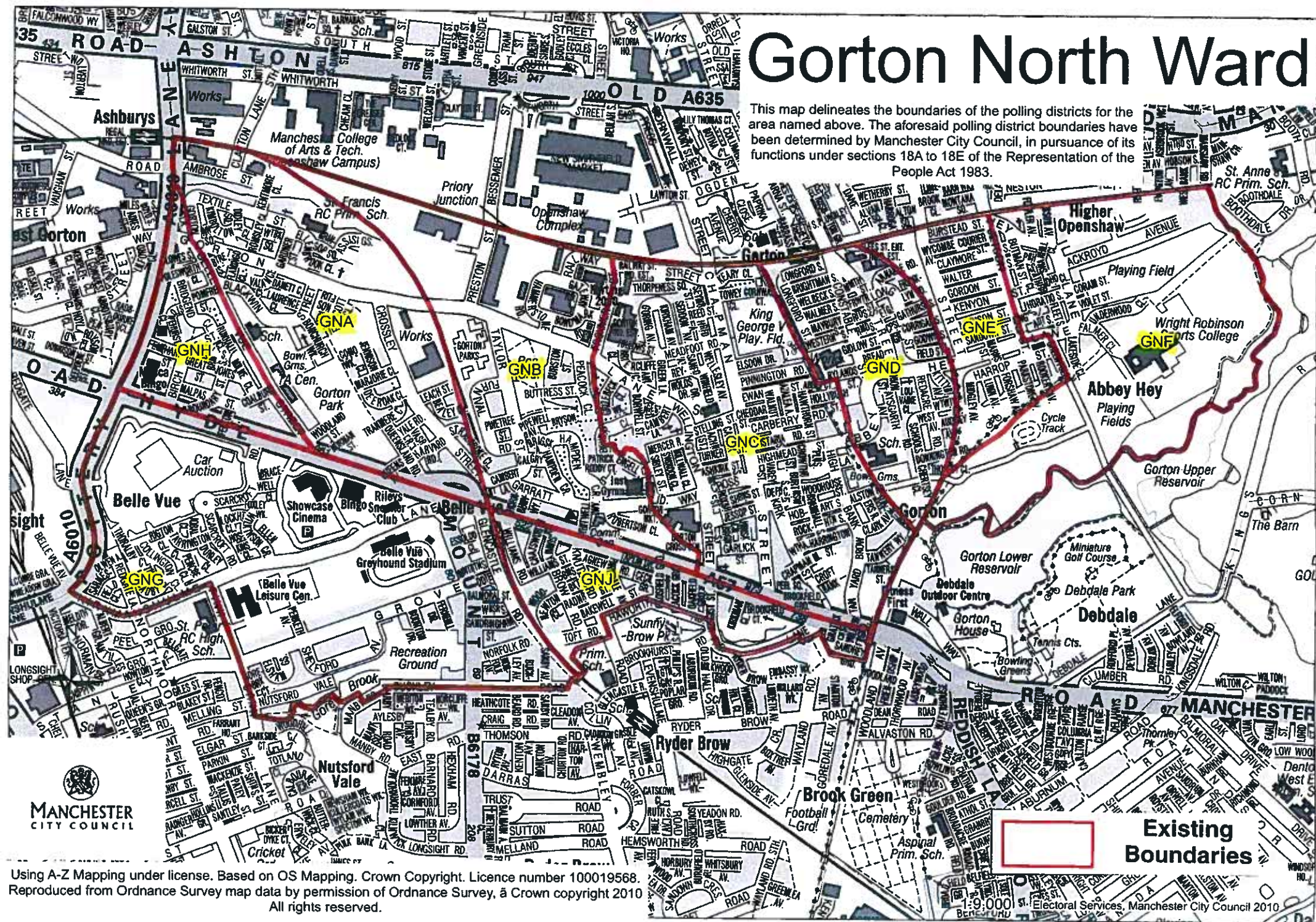
# Fallowfield Ward

This map delineates the boundaries of the polling districts for the area named above. The aforesaid polling district boundaries have been determined by Manchester City Council, in pursuance of its functions under sections 18A to 18E of the Representation of the People Act 1983.



# Gorton North Ward

This map delineates the boundaries of the polling districts for the area named above. The aforesaid polling district boundaries have been determined by Manchester City Council, in pursuance of its functions under sections 18A to 18E of the Representation of the People Act 1983.



 Existing Boundaries

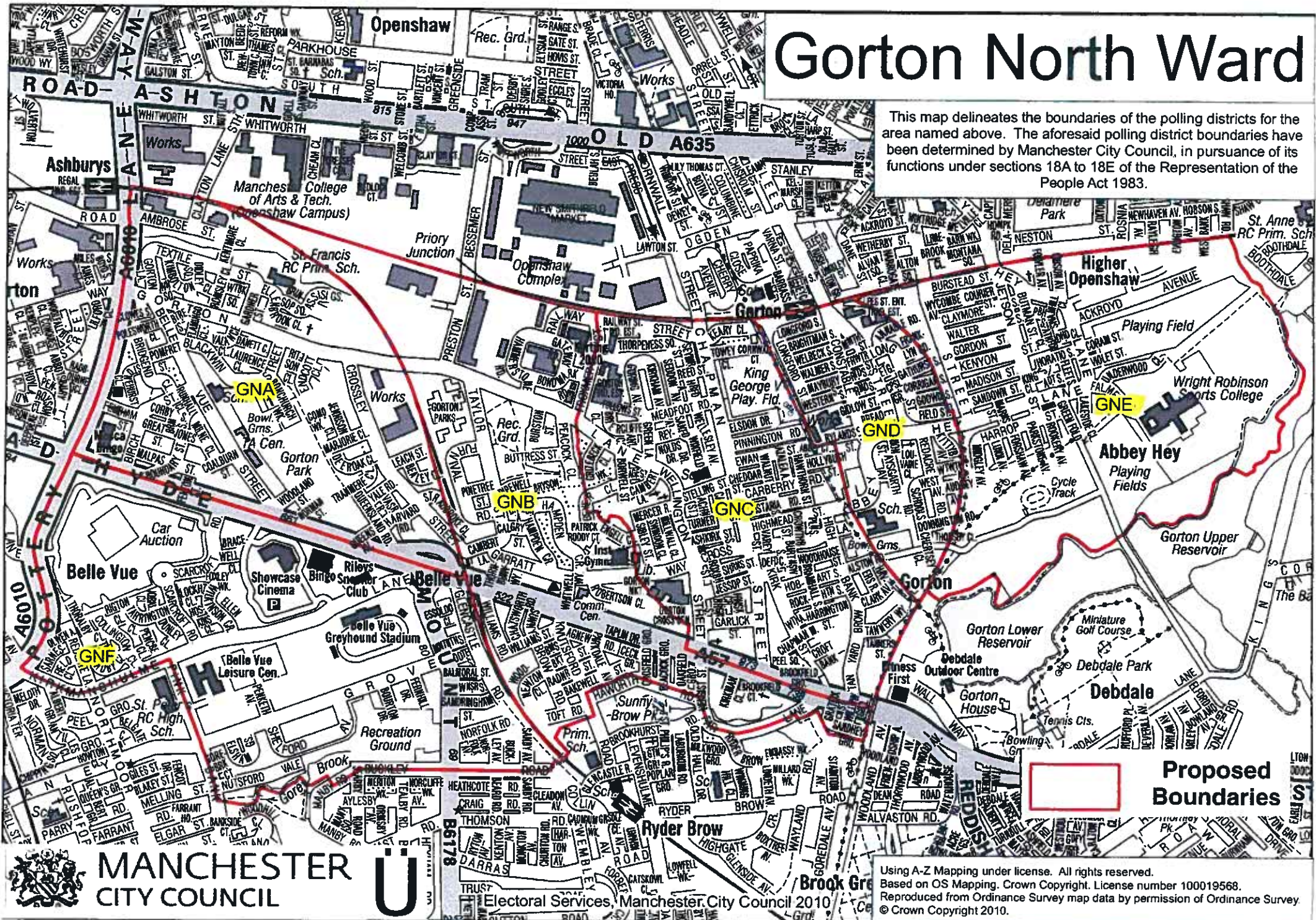


Using A-Z Mapping under license. Based on OS Mapping. Crown Copyright. Licence number 100019568. Reproduced from Ordnance Survey map data by permission of Ordnance Survey, a Crown copyright 2010. All rights reserved.



# Gorton North Ward

This map delineates the boundaries of the polling districts for the area named above. The aforesaid polling district boundaries have been determined by Manchester City Council, in pursuance of its functions under sections 18A to 18E of the Representation of the People Act 1983.



**MANCHESTER CITY COUNCIL**

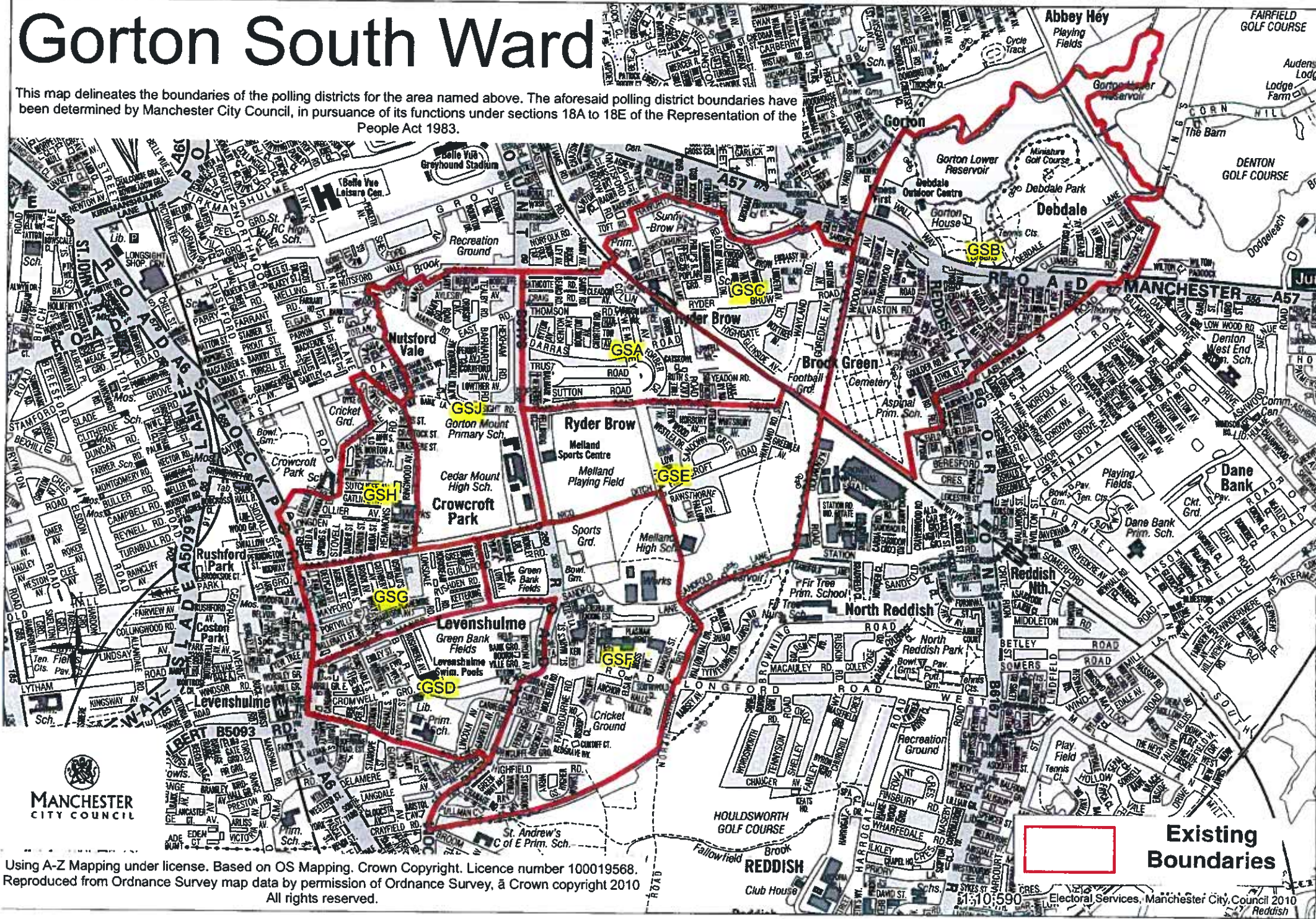


Electoral Services, Manchester City Council 2010

Using A-Z Mapping under license. All rights reserved.  
Based on OS Mapping. Crown Copyright. License number 100019568.  
Reproduced from Ordnance Survey map data by permission of Ordnance Survey.  
© Crown Copyright 2010.

# Gorton South Ward

This map delineates the boundaries of the polling districts for the area named above. The aforesaid polling district boundaries have been determined by Manchester City Council, in pursuance of its functions under sections 18A to 18E of the Representation of the People Act 1983.

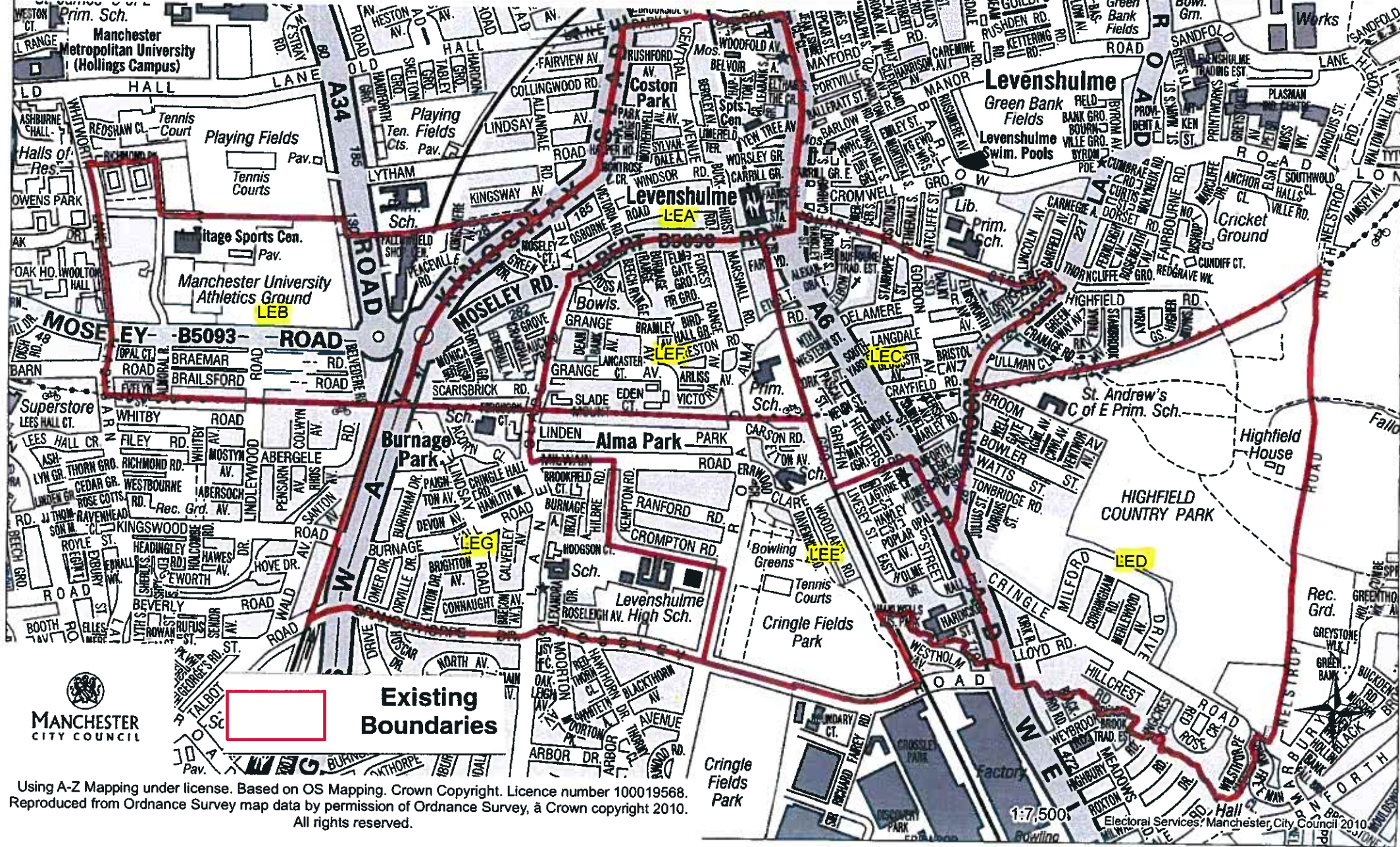


Using A-Z Mapping under license. Based on OS Mapping. Crown Copyright. Licence number 100019568. Reproduced from Ordnance Survey map data by permission of Ordnance Survey, a Crown copyright 2010. All rights reserved.

**Existing Boundaries**

# Levenshulme Ward

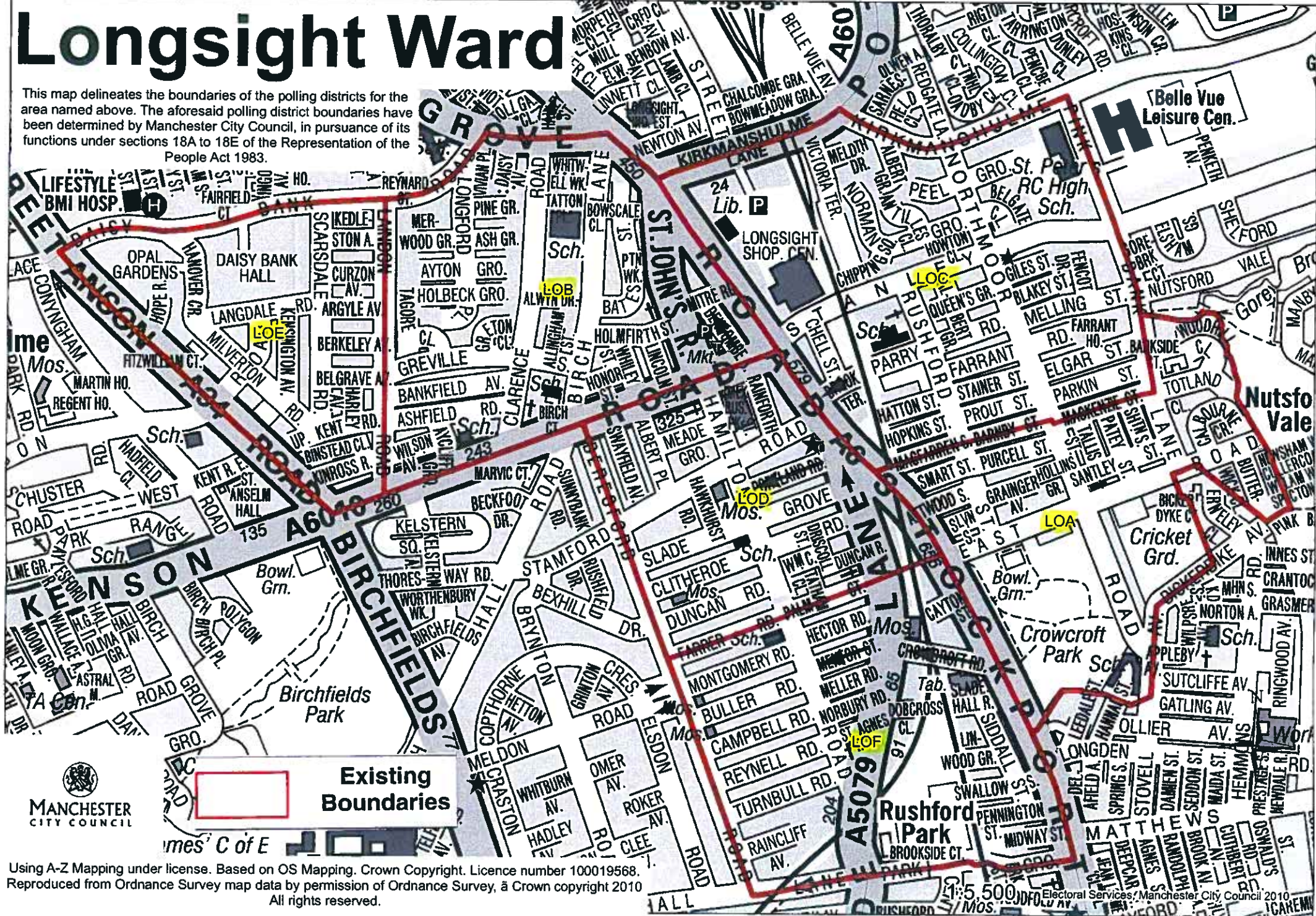
This map delineates the boundaries of the polling districts for the area named above. The aforesaid polling district boundaries have been determined by Manchester City Council, in pursuance of its functions under sections 18A to 18E of the Representation of the People Act 1983.



Using A-Z Mapping under license. Based on OS Mapping. Crown Copyright. Licence number 100019568. Reproduced from Ordnance Survey map data by permission of Ordnance Survey, a Crown copyright 2010. All rights reserved.

# Longsight Ward

This map delineates the boundaries of the polling districts for the area named above. The aforesaid polling district boundaries have been determined by Manchester City Council, in pursuance of its functions under sections 18A to 18E of the Representation of the People Act 1983.

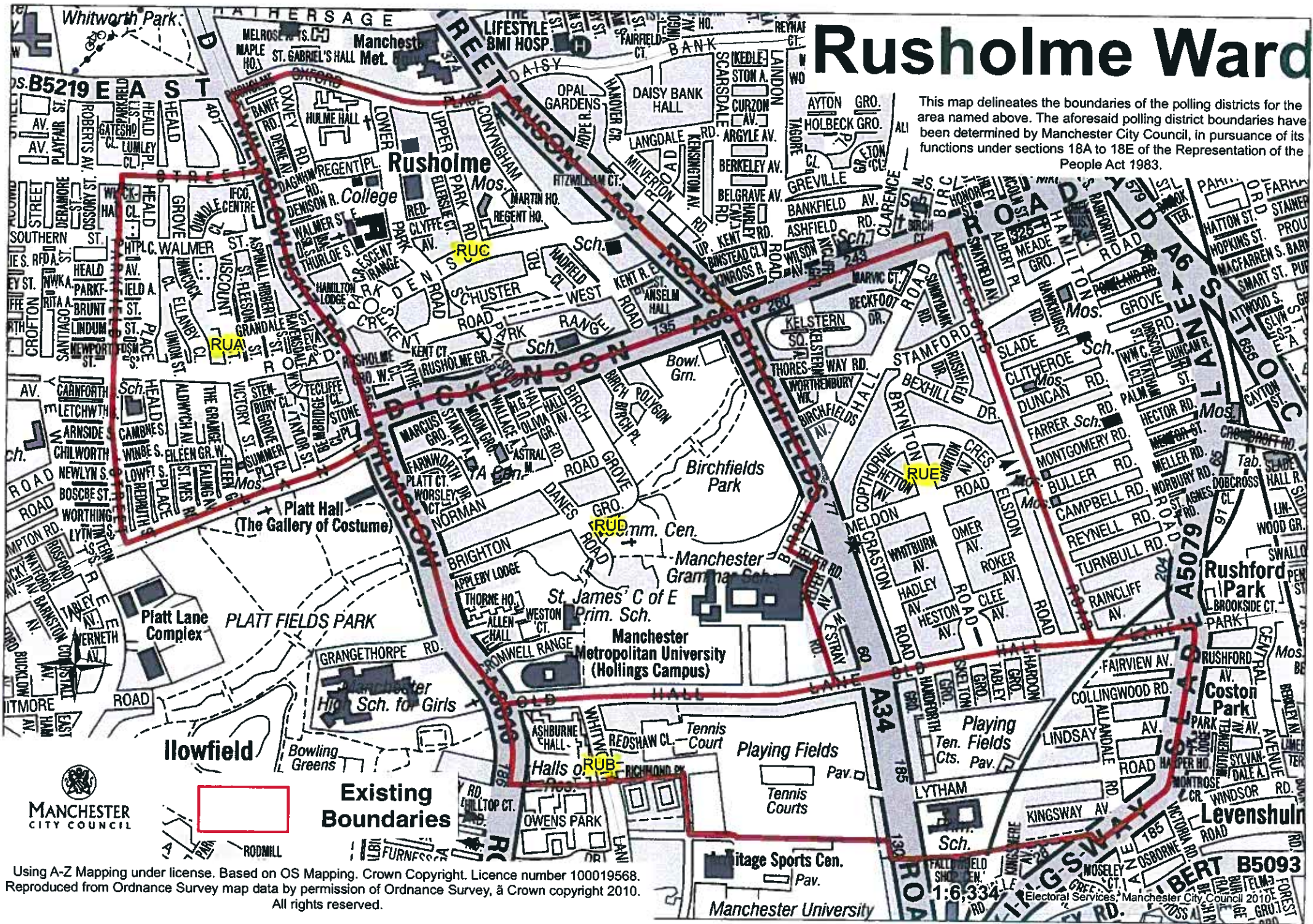


**Existing Boundaries**

Using A-Z Mapping under license. Based on OS Mapping. Crown Copyright. Licence number 100019568. Reproduced from Ordnance Survey map data by permission of Ordnance Survey, a Crown copyright 2010. All rights reserved.

# Rusholme Ward

This map delineates the boundaries of the polling districts for the area named above. The aforesaid polling district boundaries have been determined by Manchester City Council, in pursuance of its functions under sections 18A to 18E of the Representation of the People Act 1983.



**Existing Boundaries**

Using A-Z Mapping under license. Based on OS Mapping. Crown Copyright. Licence number 100019568. Reproduced from Ordnance Survey map data by permission of Ordnance Survey, a Crown copyright 2010. All rights reserved.

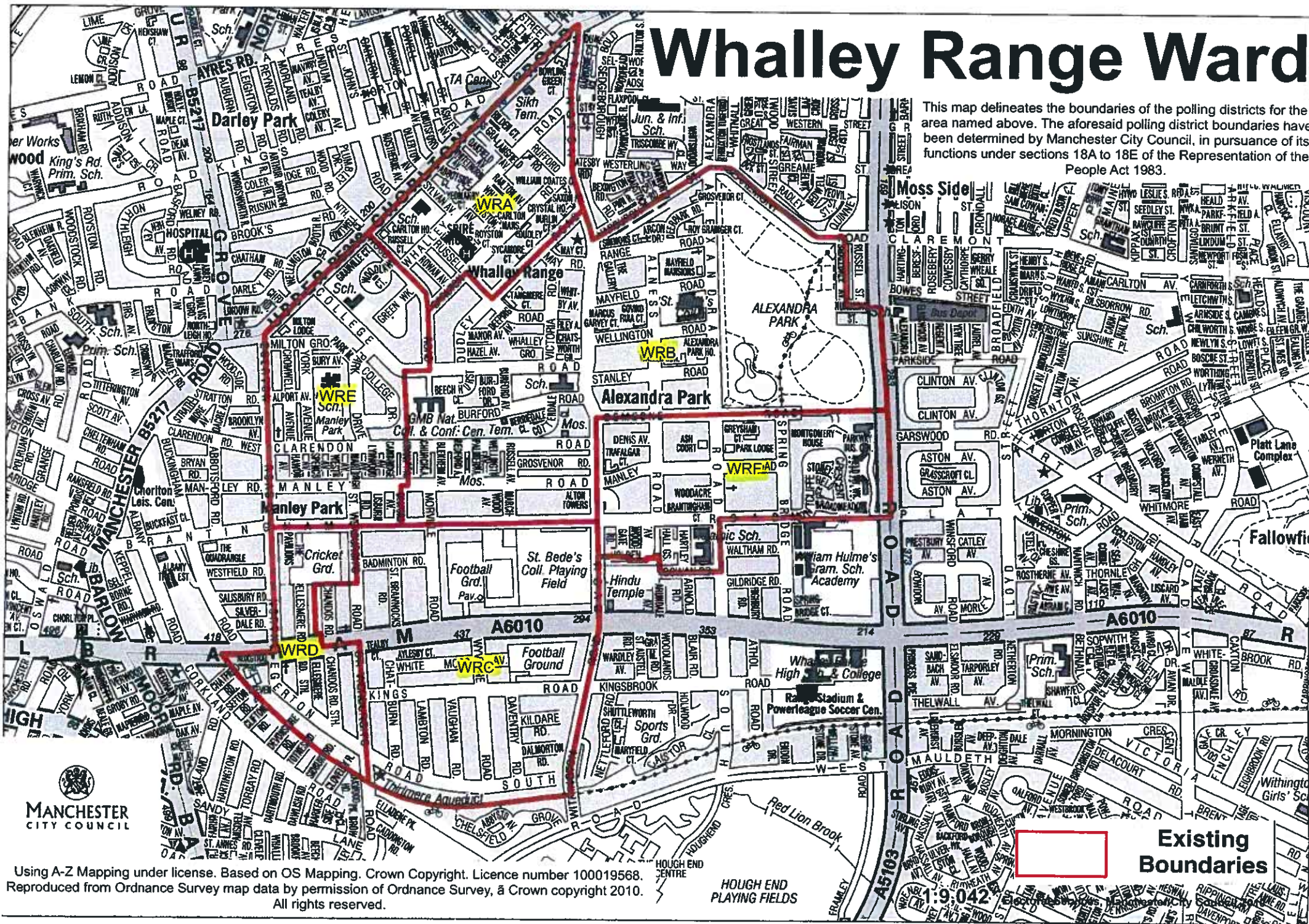
Manchester University

1:6,334

Electoral Services, Manchester City Council 2010

# Whalley Range Ward

This map delineates the boundaries of the polling districts for the area named above. The aforesaid polling district boundaries have been determined by Manchester City Council, in pursuance of its functions under sections 18A to 18E of the Representation of the People Act 1983.



**Existing Boundaries**

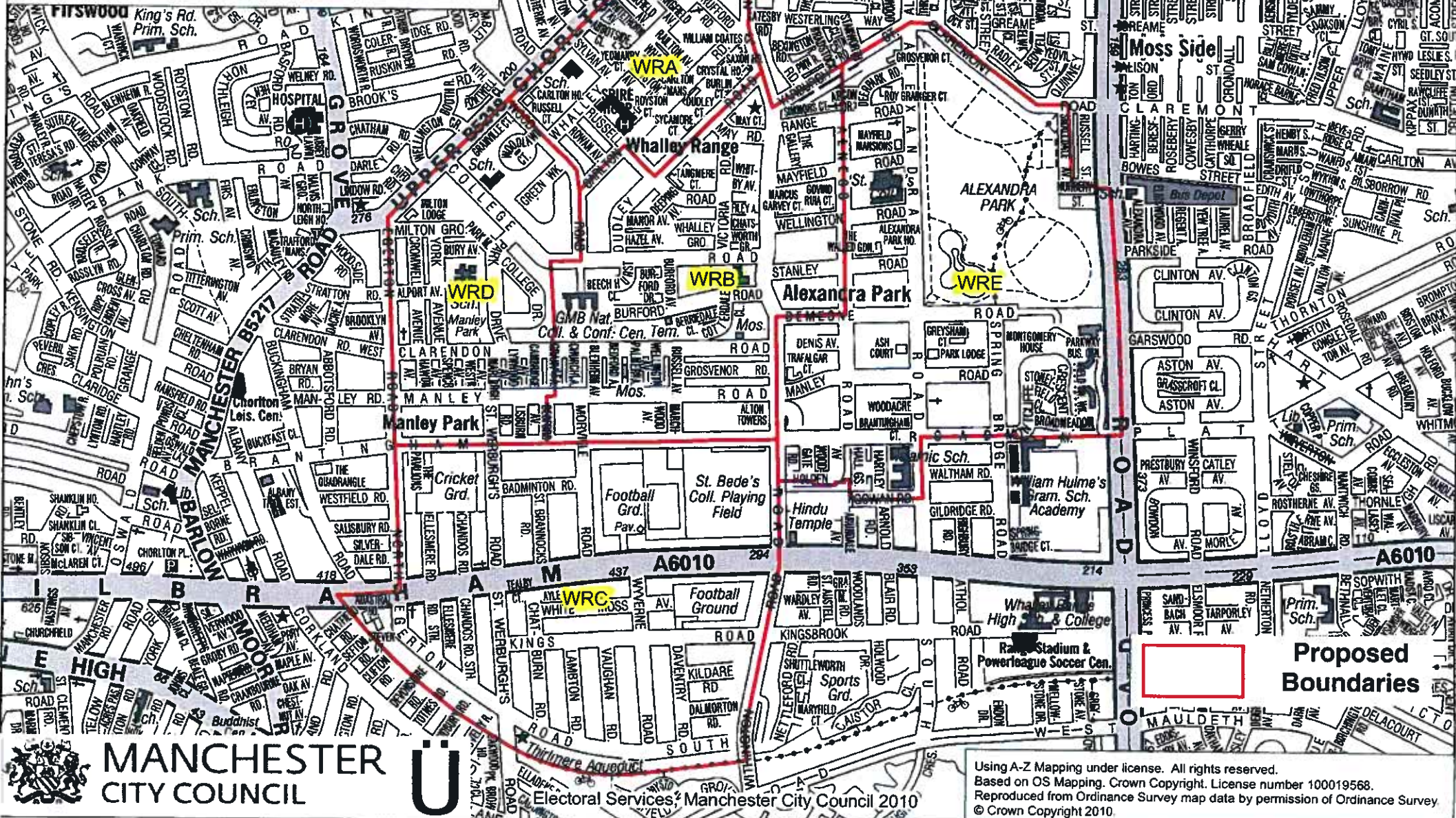


Using A-Z Mapping under license. Based on OS Mapping. Crown Copyright. Licence number 100019568.  
 Reproduced from Ordnance Survey map data by permission of Ordnance Survey, a Crown copyright 2010.  
 All rights reserved.

HOUGH END PLAYING FIELDS

# Whalley Range Ward

This map delineates the boundaries of the polling districts for the area named above. The aforesaid polling district boundaries have been determined by Manchester City Council, in pursuance of its functions under sections 18A to 18E of the Representation of the People Act 1983.

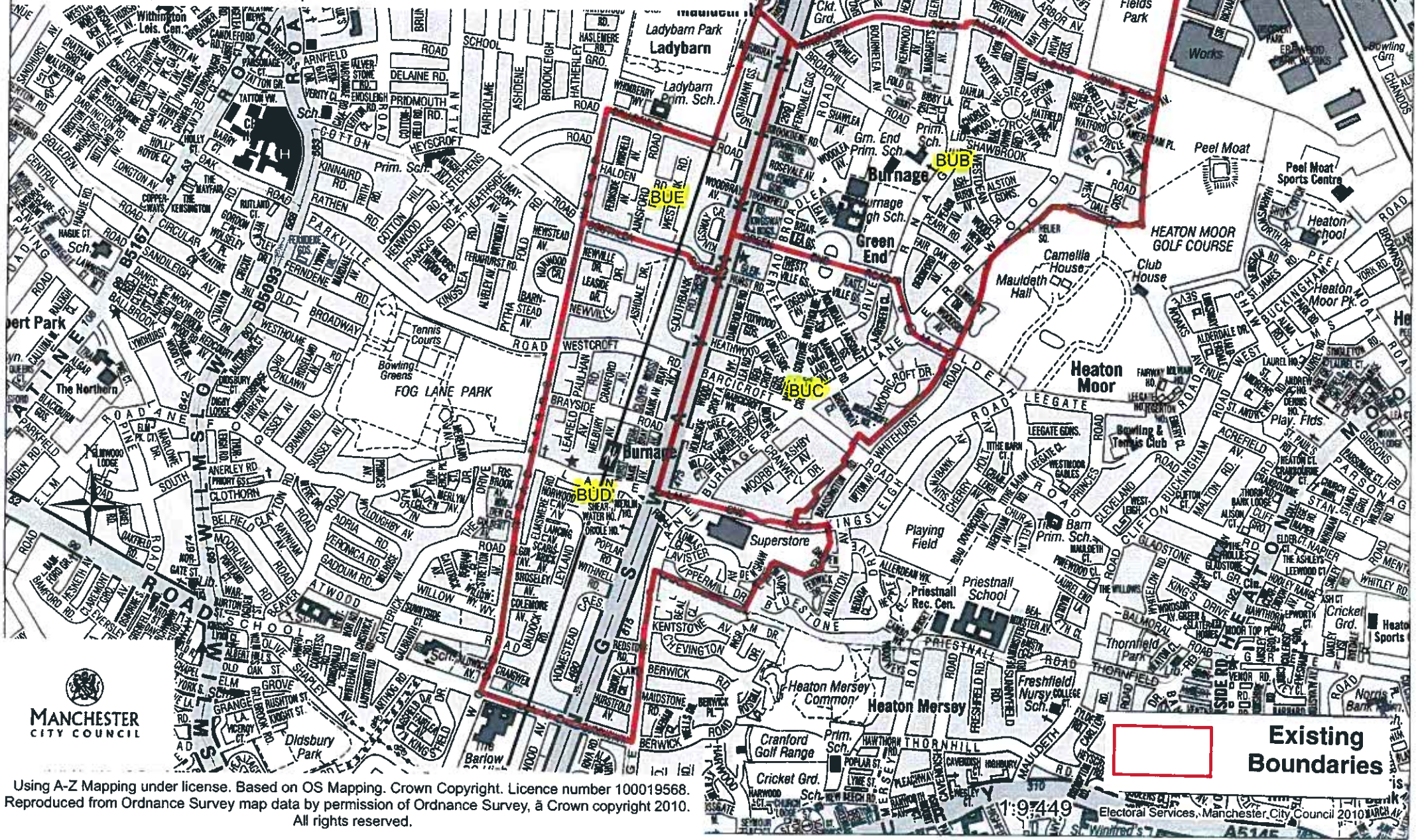


**U**  
Electoral Services, Manchester City Council 2010

Using A-Z Mapping under license. All rights reserved.  
Based on OS Mapping. Crown Copyright. License number 100019568.  
Reproduced from Ordnance Survey map data by permission of Ordnance Survey.  
© Crown Copyright 2010.

# Burnage Ward

This map delineates the boundaries of the polling districts for the area named above. The aforesaid polling district boundaries have been determined by Manchester City Council, in pursuance of its functions under sections 18A to 18E of the Representation of the People Act 1983.



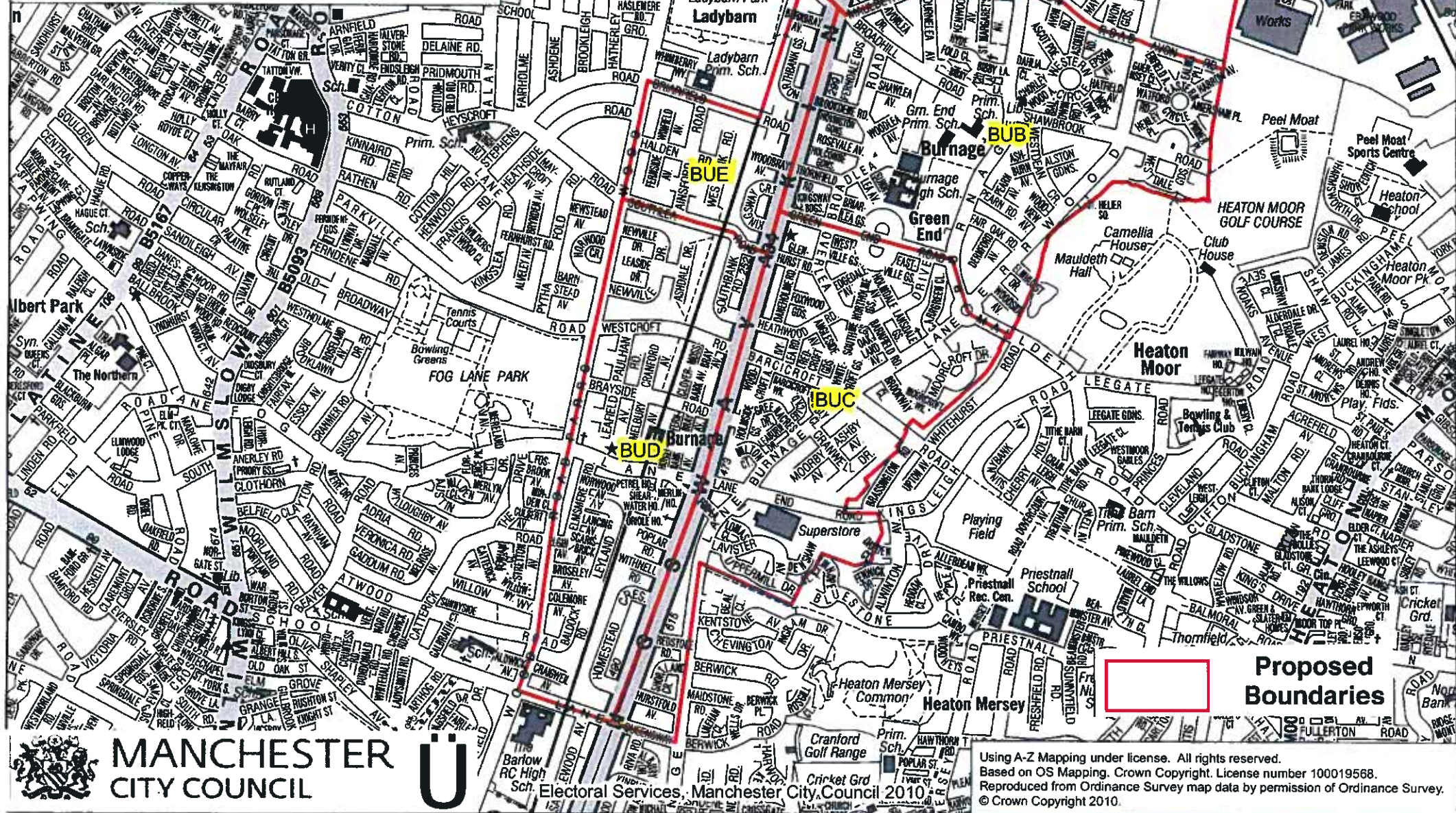
Using A-Z Mapping under license. Based on OS Mapping. Crown Copyright. Licence number 100019568.  
Reproduced from Ordnance Survey map data by permission of Ordnance Survey, a Crown copyright 2010.  
All rights reserved.

1:9,749  
Electoral Services, Manchester City Council 2010



# Burnage Ward

This map delineates the boundaries of the polling districts for the area named above. The aforesaid polling district boundaries have been determined by Manchester City Council, in pursuance of its functions under sections 18A to 18E of the Representation of the People Act 1983.



**MANCHESTER CITY COUNCIL**

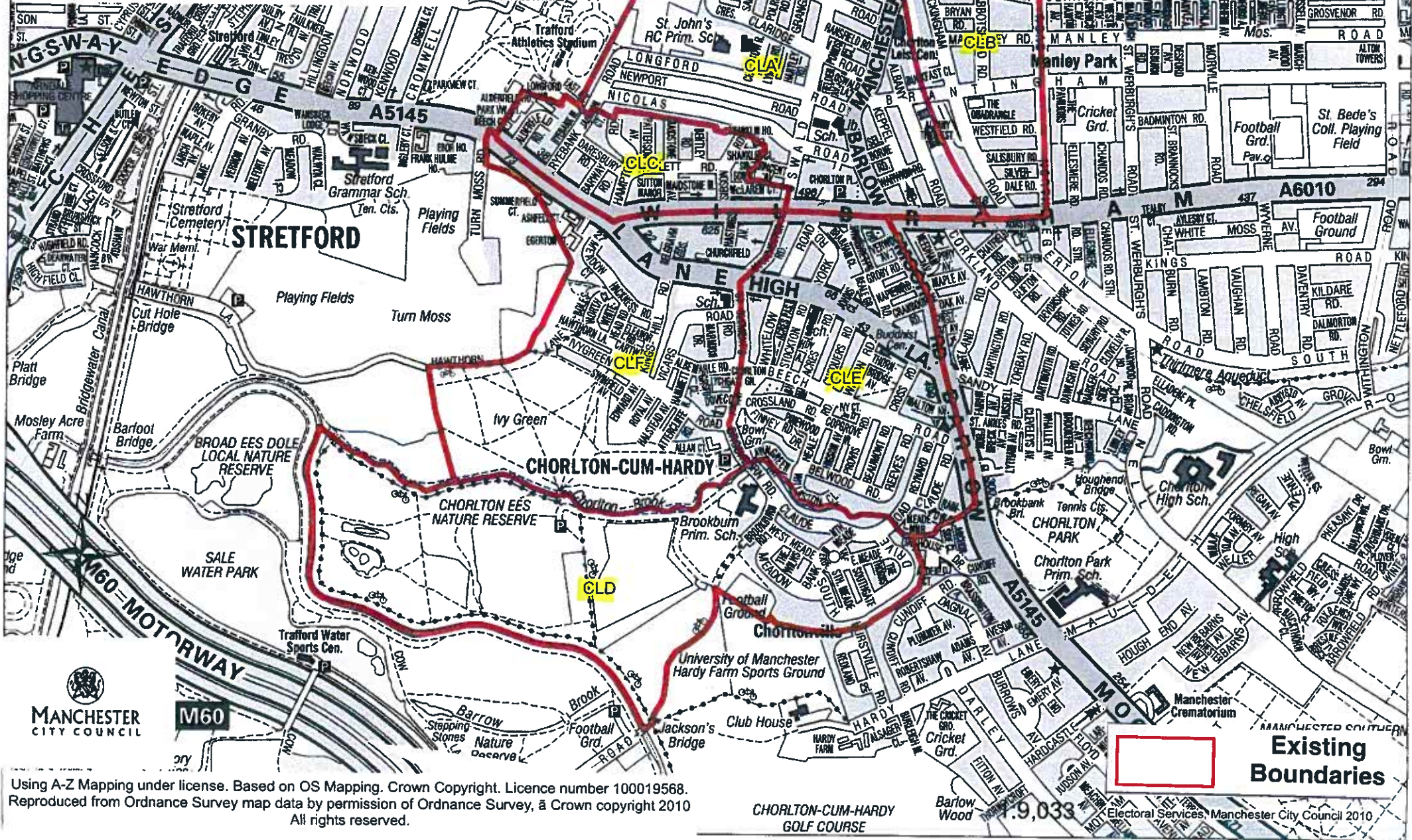


Electoral Services, Manchester City Council 2010

Using A-Z Mapping under license. All rights reserved.  
Based on OS Mapping. Crown Copyright. License number 100019568.  
Reproduced from Ordnance Survey map data by permission of Ordnance Survey.  
© Crown Copyright 2010.

# Chorlton Ward

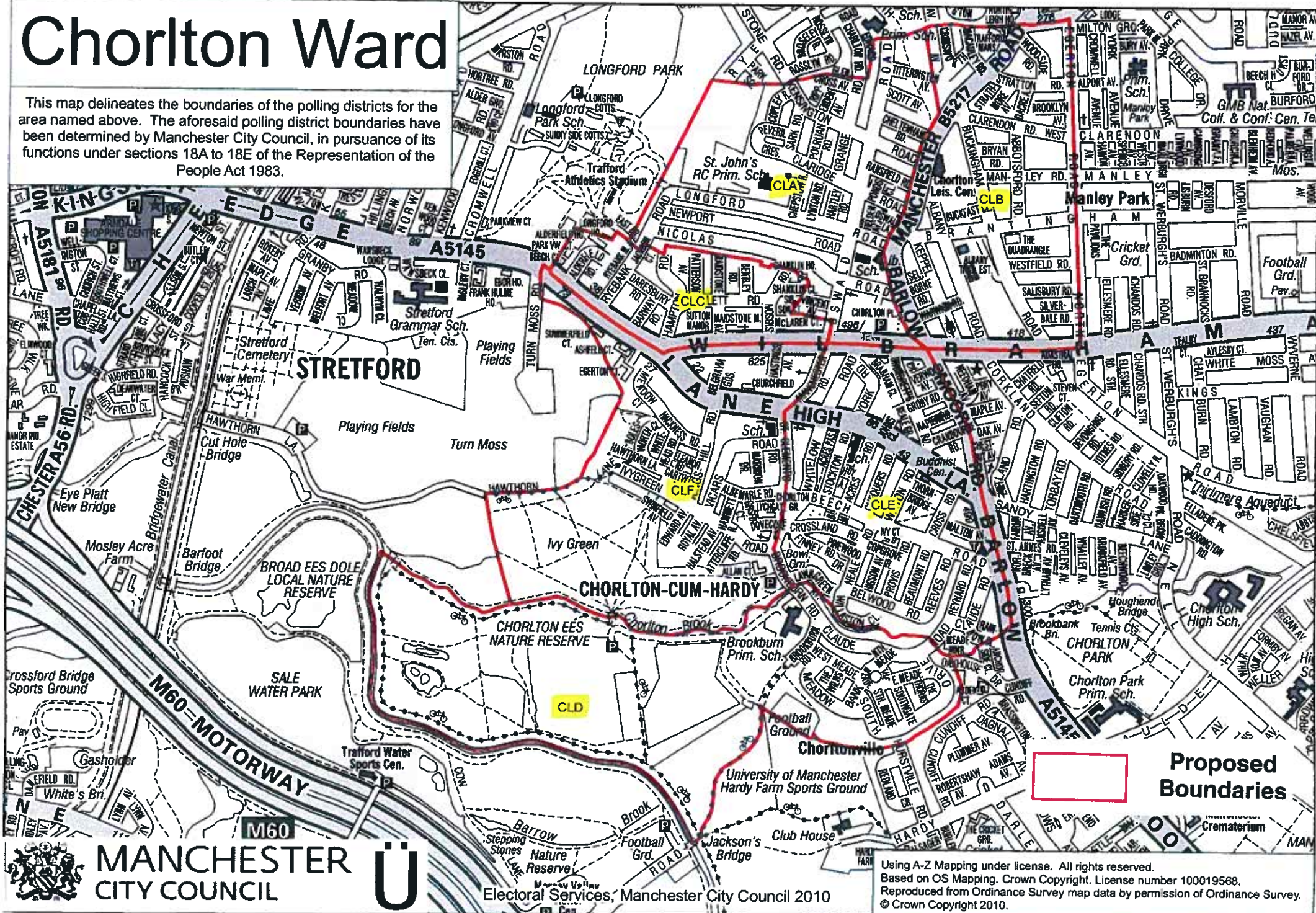
This map delineates the boundaries of the polling districts for the area named above. The aforesaid polling district boundaries have been determined by Manchester City Council, in pursuance of its functions under sections 18A to 18E of the Representation of the People Act 1983



Using A-Z Mapping under license. Based on OS Mapping. Crown Copyright. Licence number 100019568. Reproduced from Ordnance Survey map data by permission of Ordnance Survey, a Crown copyright 2010. All rights reserved.

# Chorlton Ward

This map delineates the boundaries of the polling districts for the area named above. The aforesaid polling district boundaries have been determined by Manchester City Council, in pursuance of its functions under sections 18A to 18E of the Representation of the People Act 1983.



**MANCHESTER**  
CITY COUNCIL

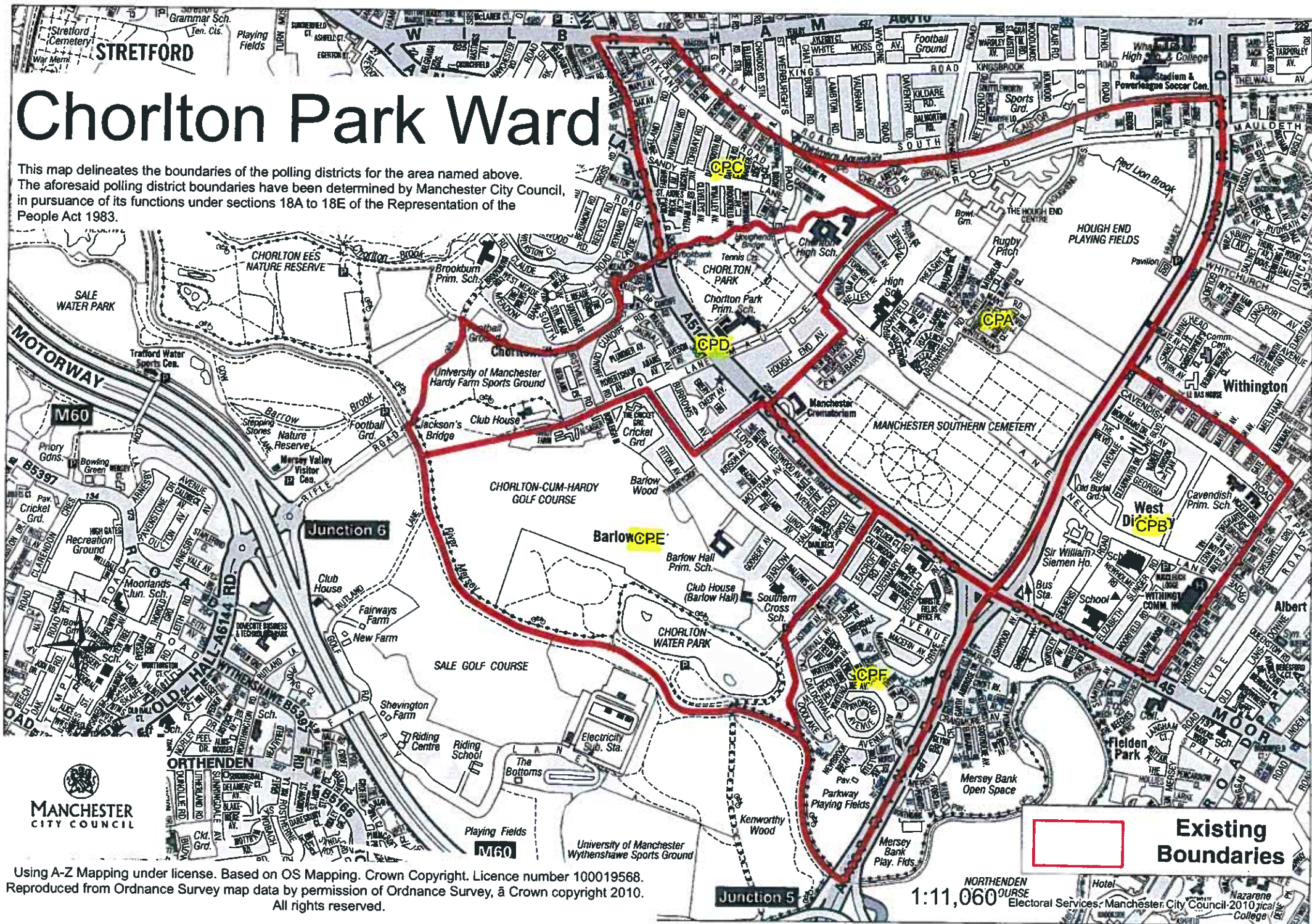


Electoral Services, Manchester City Council 2010

Using A-Z Mapping under license. All rights reserved.  
Based on OS Mapping. Crown Copyright. License number 100019568.  
Reproduced from Ordnance Survey map data by permission of Ordnance Survey.  
© Crown Copyright 2010.

# Chorlton Park Ward

This map delineates the boundaries of the polling districts for the area named above. The aforesaid polling district boundaries have been determined by Manchester City Council, in pursuance of its functions under sections 18A to 18E of the Representation of the People Act 1983.



 Existing Boundaries

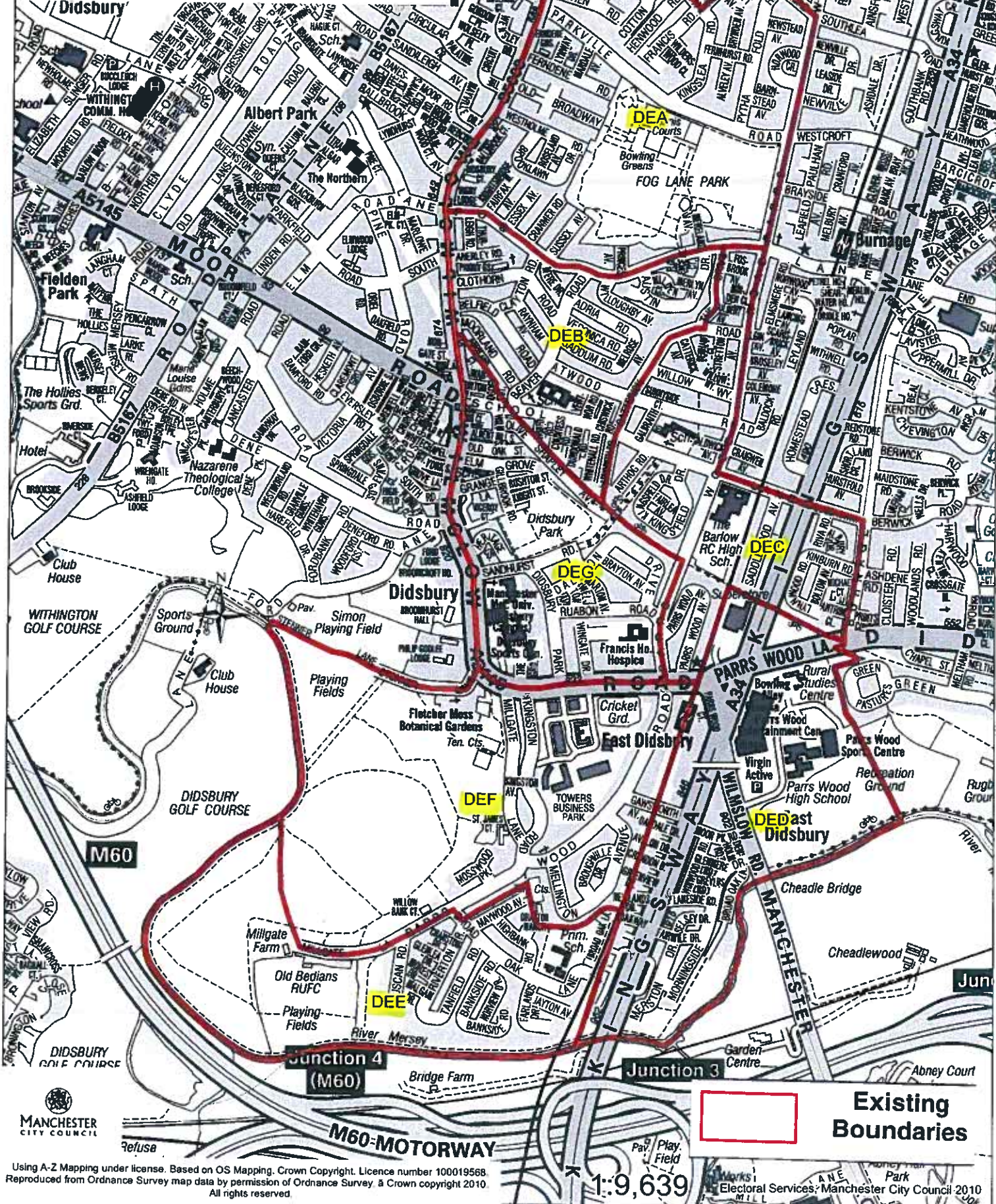


Using A-Z Mapping under license. Based on OS Mapping. Crown Copyright. Licence number 100019568. Reproduced from Ordnance Survey map data by permission of Ordnance Survey, © Crown copyright 2010. All rights reserved.

1:11,060  
 NORTHENDEN COURSE  
 Electoral Services, Manchester City Council 2010  
 Nazarene College

# Didsbury East Ward

This map delineates the boundaries of the polling districts for the area named above. The aforesaid polling district boundaries have been determined by Manchester City Council, in pursuance of its functions under sections 18A to 18E of the Representation of the People Act 1983



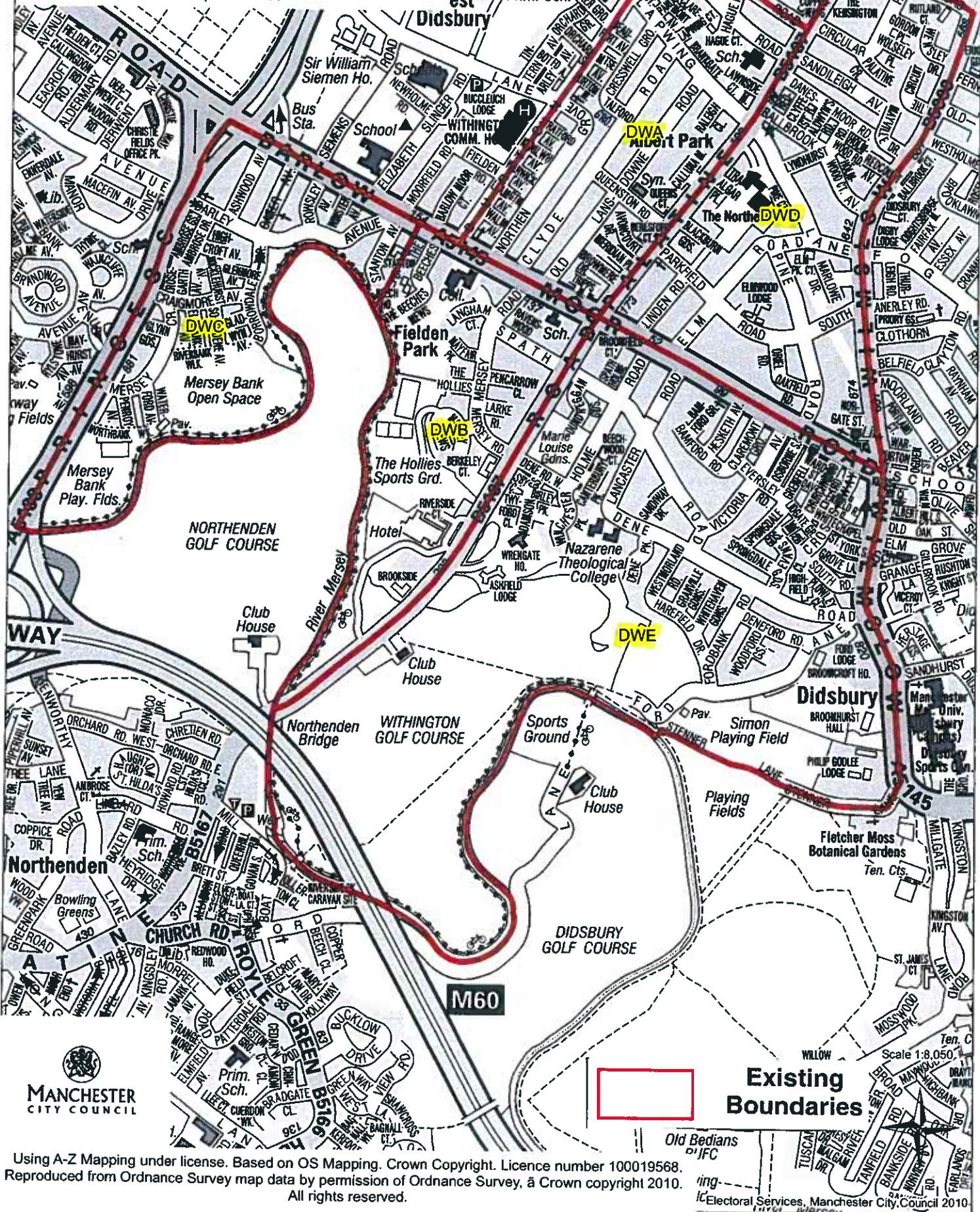
 Existing Boundaries

1:9,639

Using A-Z Mapping under license. Based on OS Mapping. Crown Copyright. Licence number 100019558. Reproduced from Ordnance Survey map data by permission of Ordnance Survey, a Crown copyright 2010. All rights reserved.

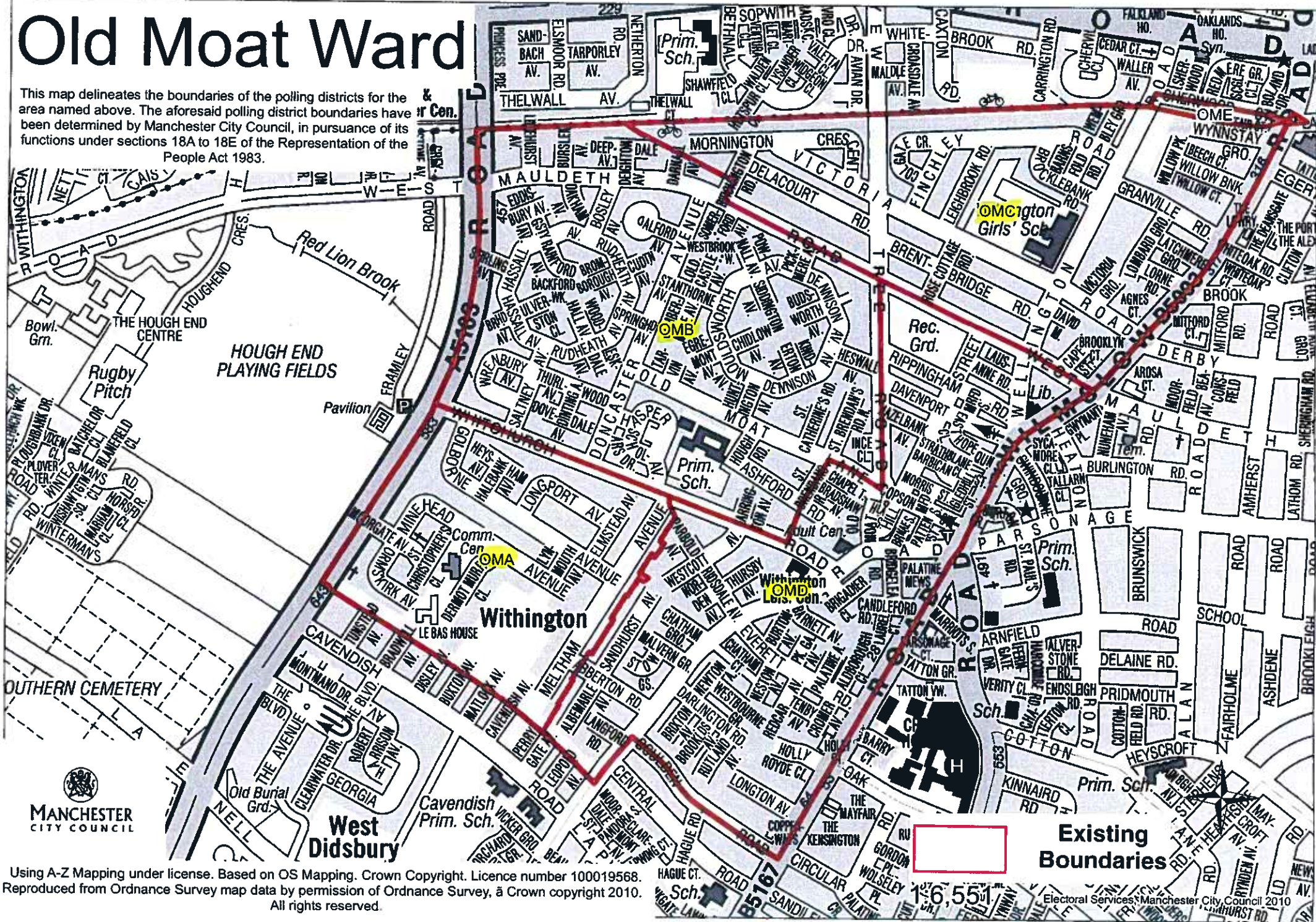
# Didsbury West Ward

This map delineates the boundaries of the polling districts for the area named above. The aforesaid polling district boundaries have been determined by Manchester City Council, in pursuance of its functions under sections 18A to 18E of the Representation of the People Act 1983.



# Old Moat Ward

This map delineates the boundaries of the polling districts for the area named above. The aforesaid polling district boundaries have been determined by Manchester City Council, in pursuance of its functions under sections 18A to 18E of the Representation of the People Act 1983.

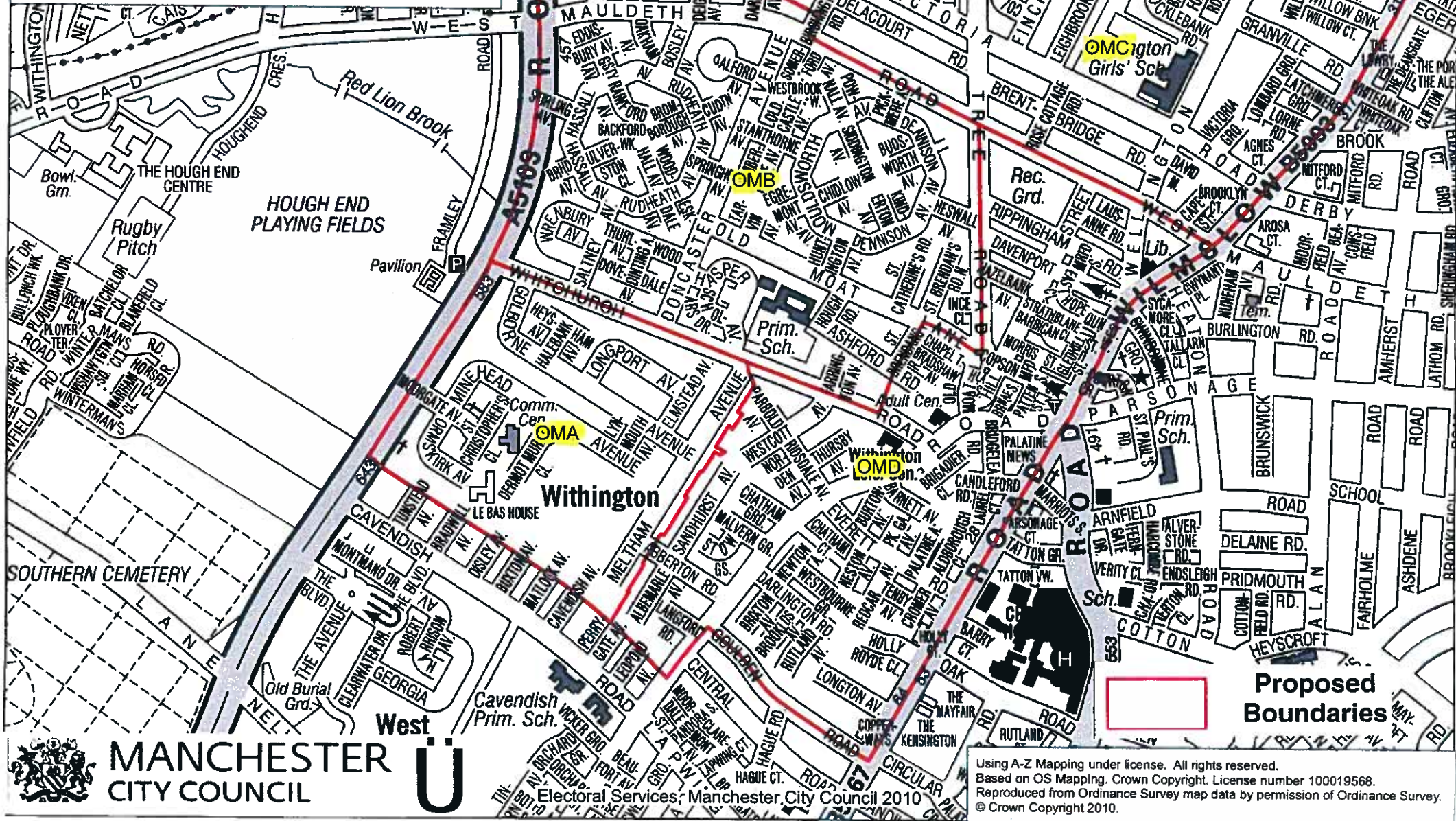


Using A-Z Mapping under license. Based on OS Mapping. Crown Copyright. Licence number 100019568. Reproduced from Ordnance Survey map data by permission of Ordnance Survey, a Crown copyright 2010. All rights reserved.

**Existing Boundaries**  
 Electoral Services Manchester City Council 2010

# Old Moat Ward

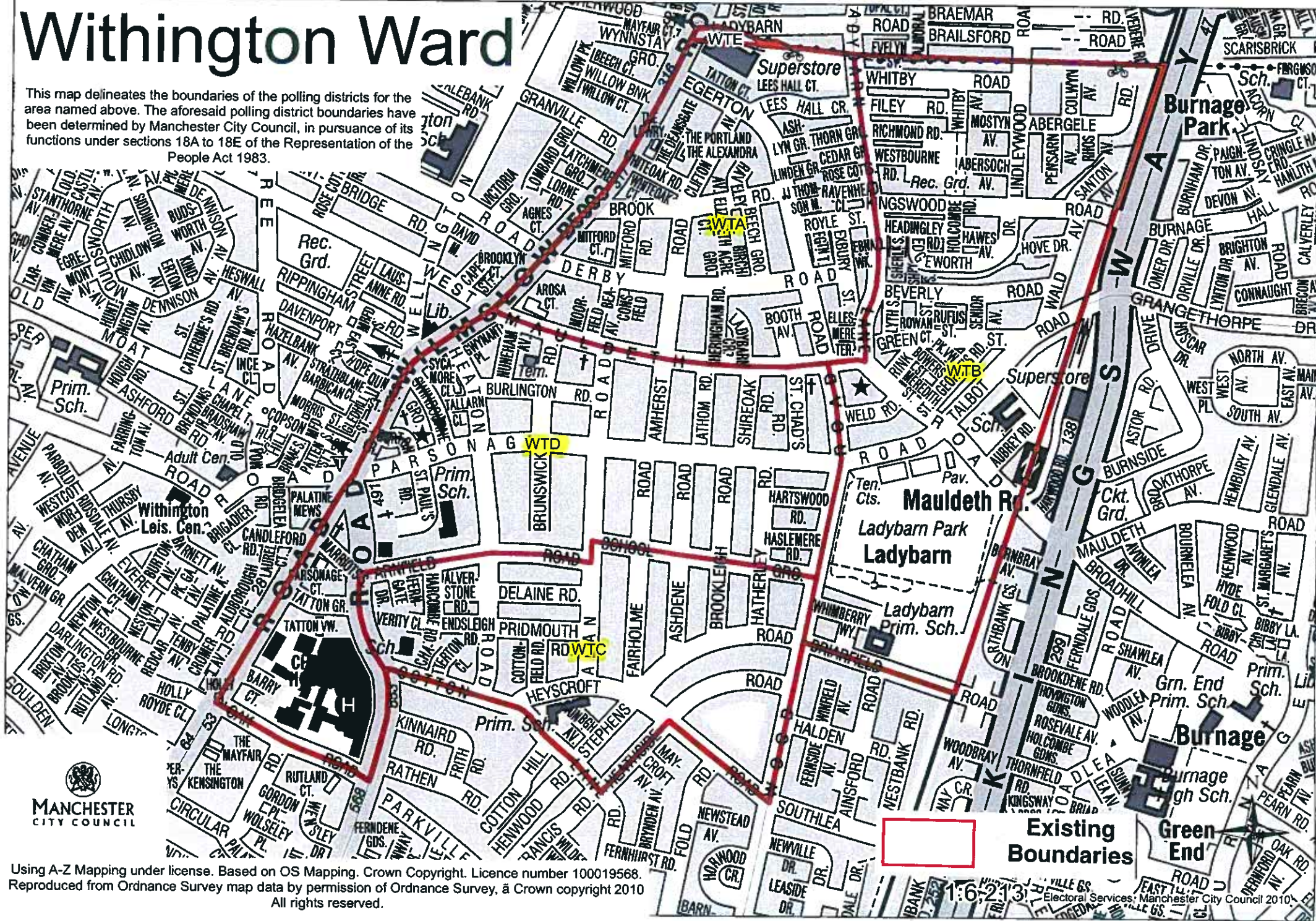
This map delineates the boundaries of the polling districts for the area named above. The aforesaid polling district boundaries have been determined by Manchester City Council, in pursuance of its functions under sections 18A to 18E of the Representation of the People Act 1983.





# Withington Ward

This map delineates the boundaries of the polling districts for the area named above. The aforesaid polling district boundaries have been determined by Manchester City Council, in pursuance of its functions under sections 18A to 18E of the Representation of the People Act 1983.



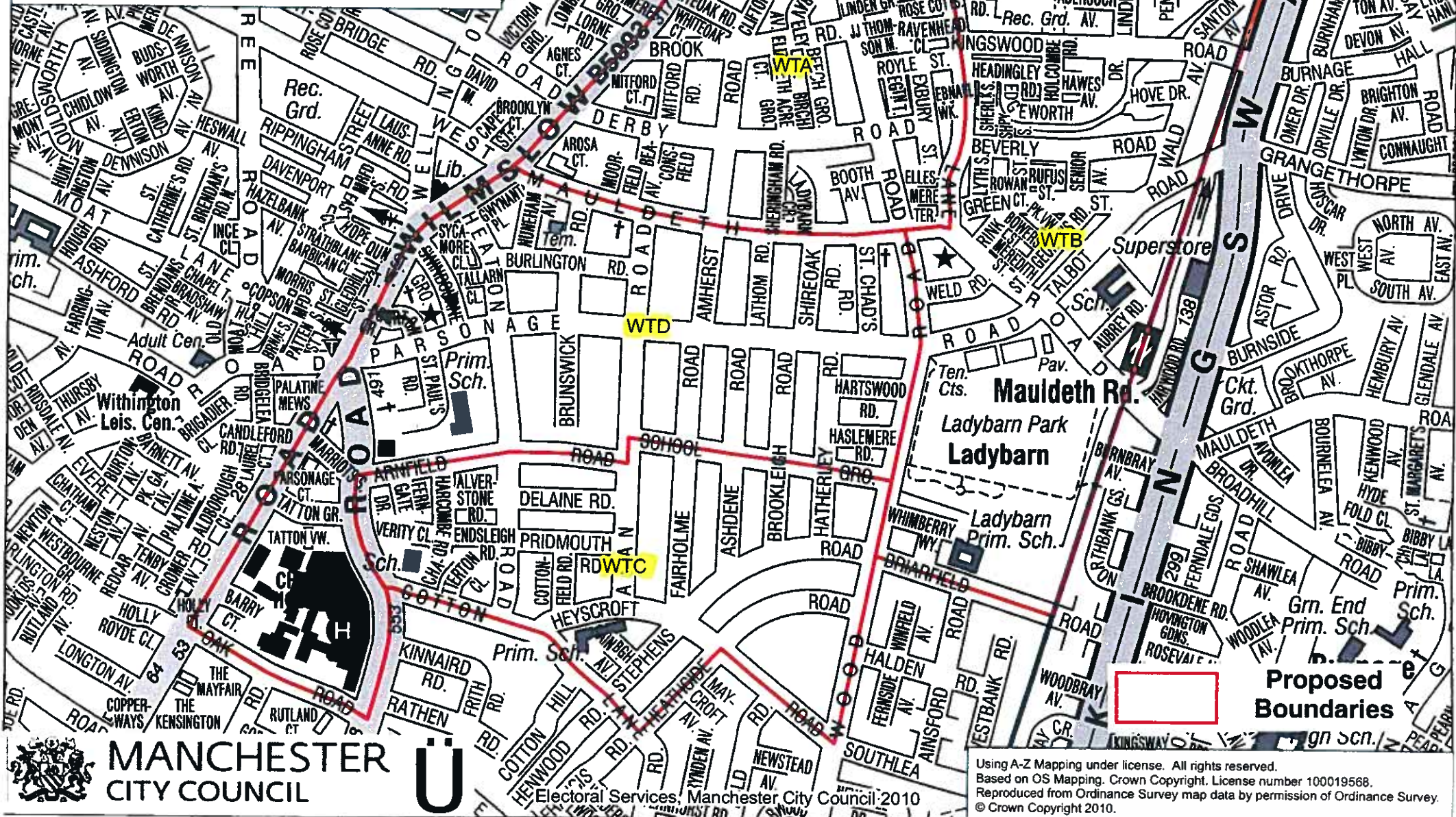
MANCHESTER CITY COUNCIL

Using A-Z Mapping under license. Based on OS Mapping. Crown Copyright. Licence number 100019568.  
Reproduced from Ordnance Survey map data by permission of Ordnance Survey, © Crown copyright 2010  
All rights reserved.

Existing Boundaries  
Green End  
Electoral Services: Manchester City Council 2010

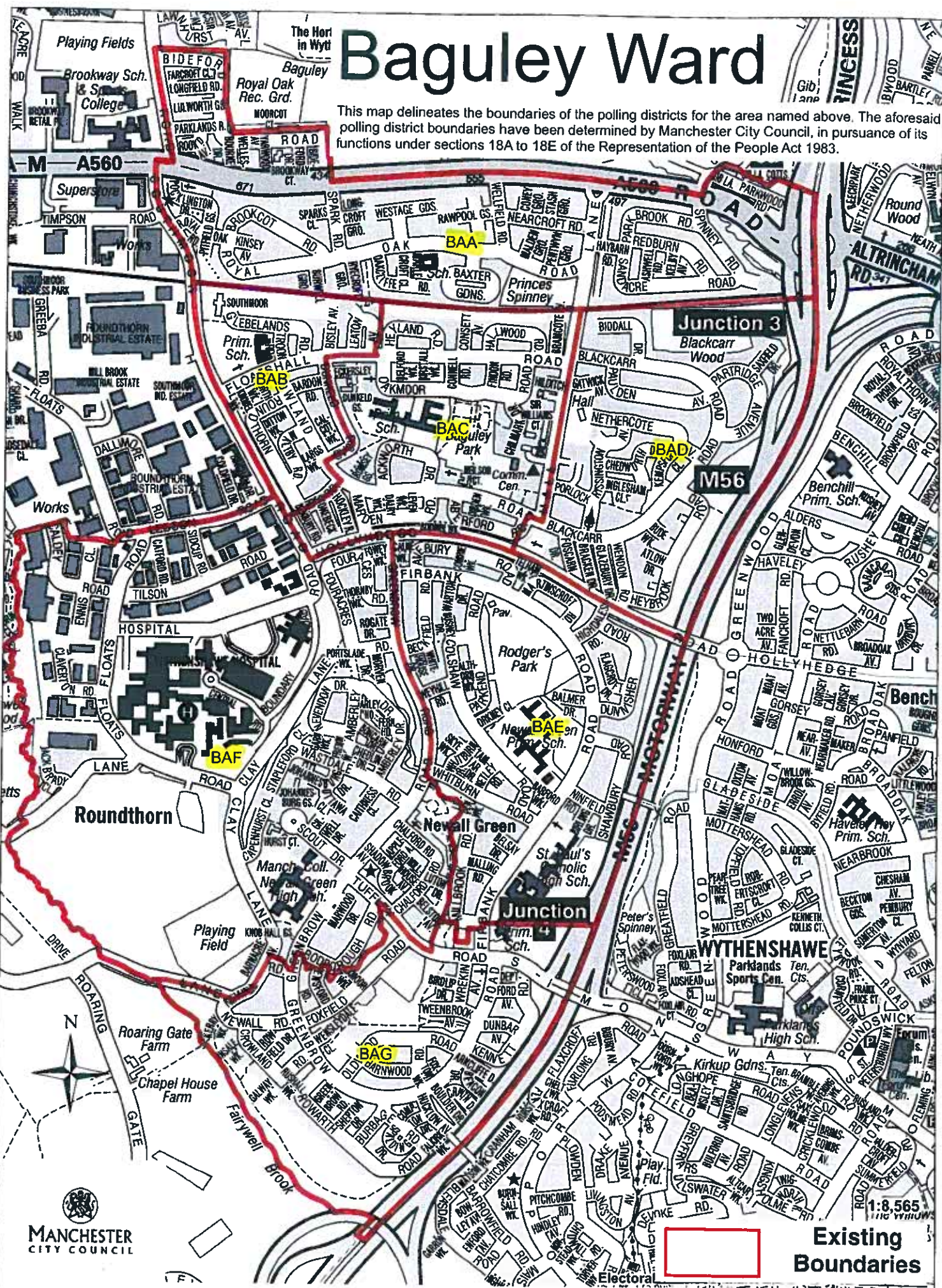
# Withington Ward

This map delineates the boundaries of the polling districts for the area named above. The aforesaid polling district boundaries have been determined by Manchester City Council, in pursuance of its functions under sections 18A to 18E of the Representation of the People Act 1983.



# Baguley Ward

This map delineates the boundaries of the polling districts for the area named above. The aforesaid polling district boundaries have been determined by Manchester City Council, in pursuance of its functions under sections 18A to 18E of the Representation of the People Act 1983.



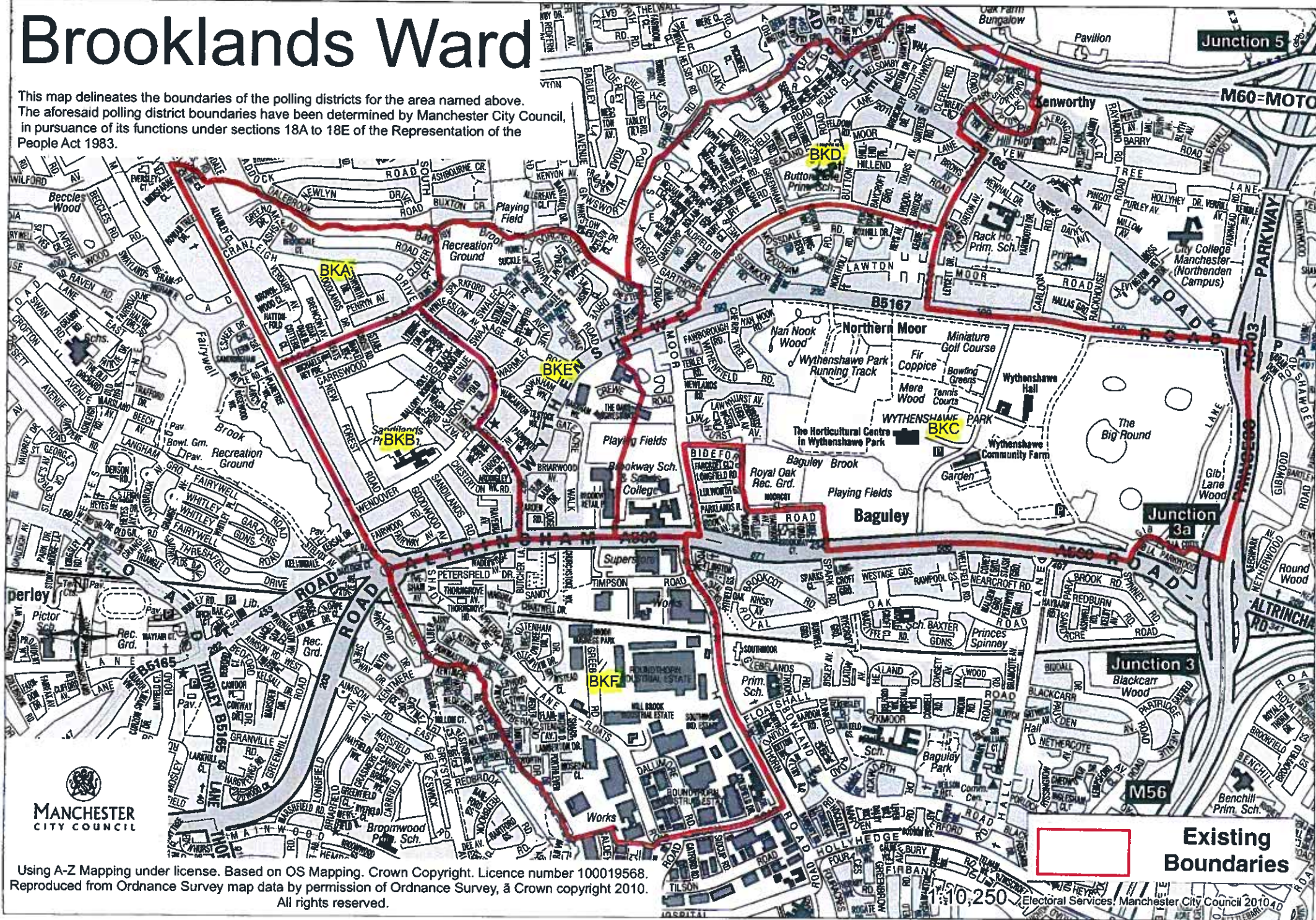
Using A-Z Mapping under license. Based on OS Mapping. Crown Copyright. Licence number 100019568. Reproduced from Ordnance Survey map data by permission of Ordnance Survey, a Crown copyright 2010. All rights reserved.

Existing Boundaries

1:8,565  
1100 YARDS

# Brooklands Ward

This map delineates the boundaries of the polling districts for the area named above. The aforesaid polling district boundaries have been determined by Manchester City Council, in pursuance of its functions under sections 18A to 18E of the Representation of the People Act 1983.

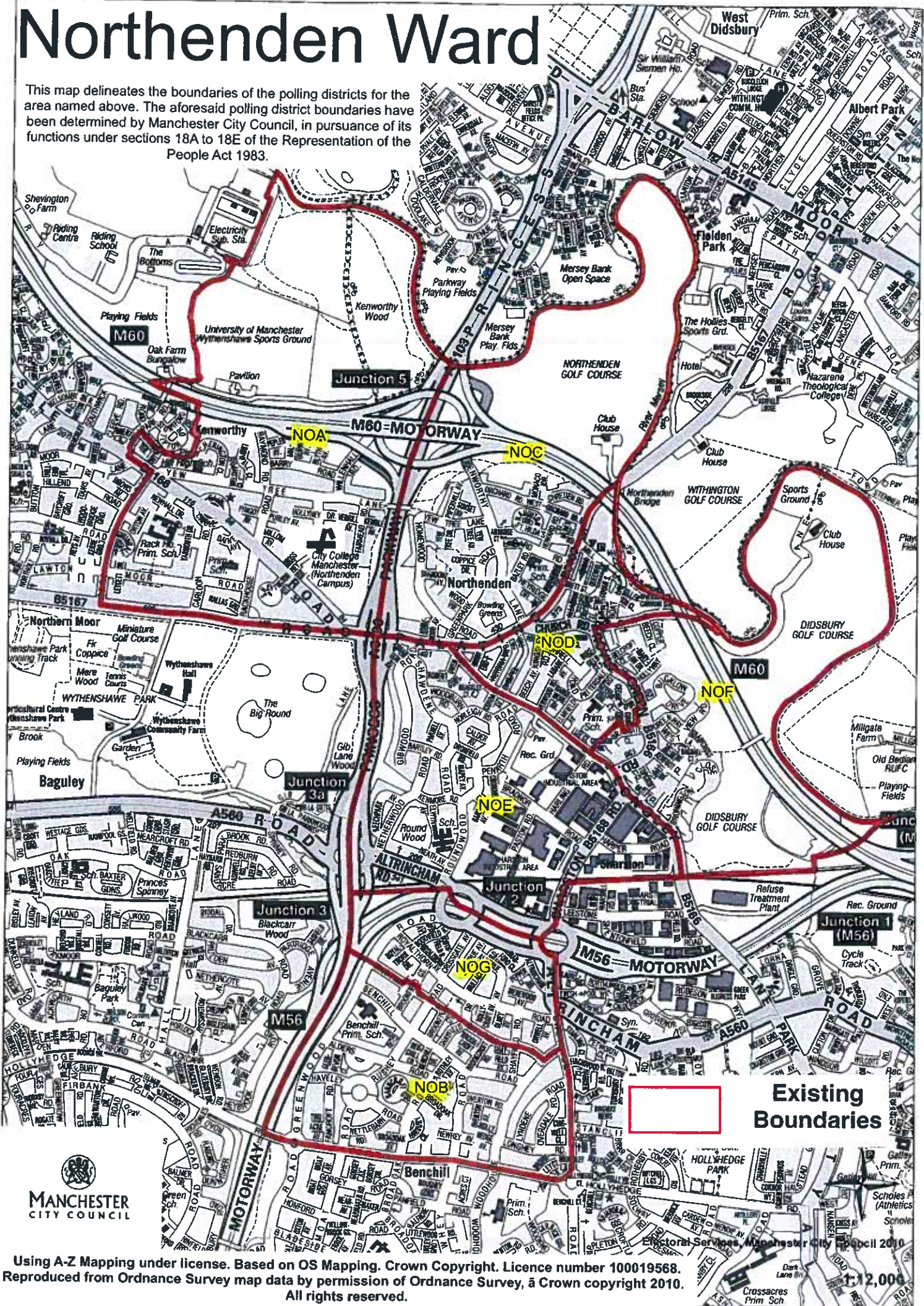


Using A-Z Mapping under license. Based on OS Mapping. Crown Copyright. Licence number 100019568. Reproduced from Ordnance Survey map data by permission of Ordnance Survey, a Crown copyright 2010. All rights reserved.

Existing Boundaries  
10,250  
Electoral Services, Manchester City Council 2010

# Northenden Ward

This map delineates the boundaries of the polling districts for the area named above. The aforesaid polling district boundaries have been determined by Manchester City Council, in pursuance of its functions under sections 18A to 18E of the Representation of the People Act 1983.



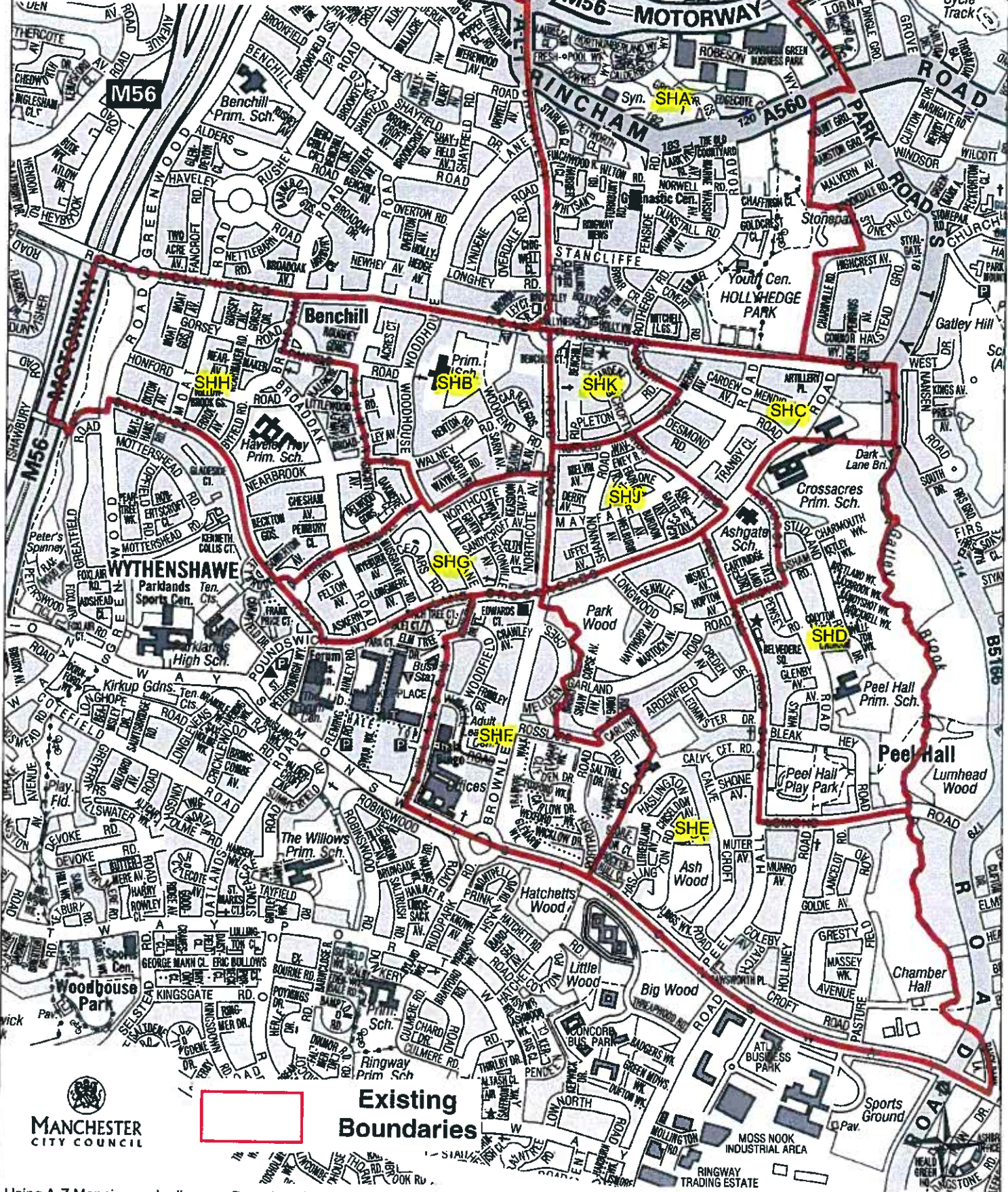
Existing Boundaries

Electoral Services, Manchester City Council 2010

1:12,000

# Sharston Ward

This map delineates the boundaries of the polling districts for the area named above. The aforesaid polling district boundaries have been determined by Manchester City Council, in pursuance of its functions under sections 18A to 18E of the Representation of the People Act 1983.

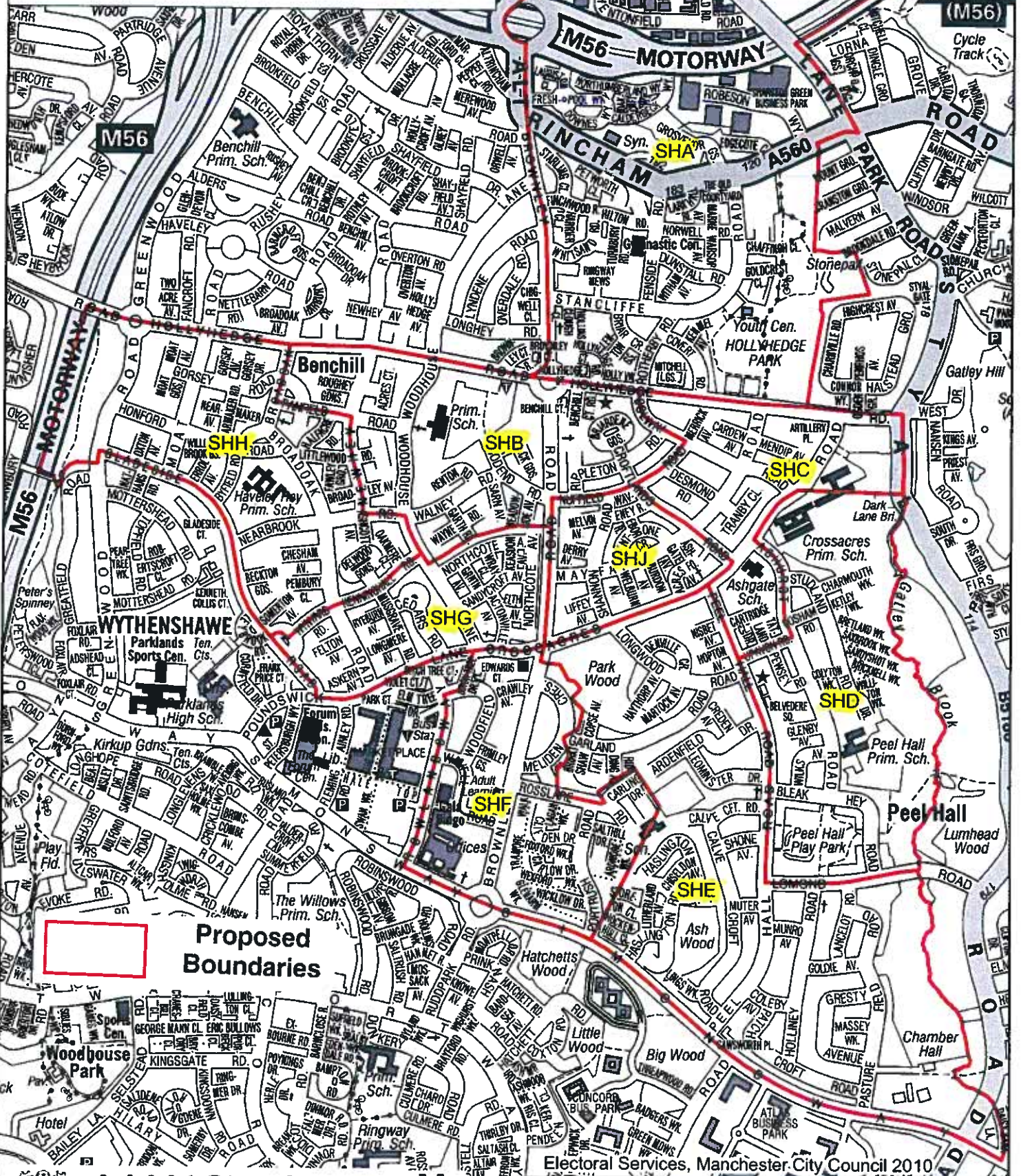


**Existing Boundaries**

**MANCHESTER CITY COUNCIL**

# Sharston Ward

This map delineates the boundaries of the polling districts for the area named above. The aforesaid polling district boundaries have been determined by Manchester City Council, in pursuance of its functions under sections 18A to 18E of the Representation of the People Act 1983.



Electoral Services, Manchester City Council 2010



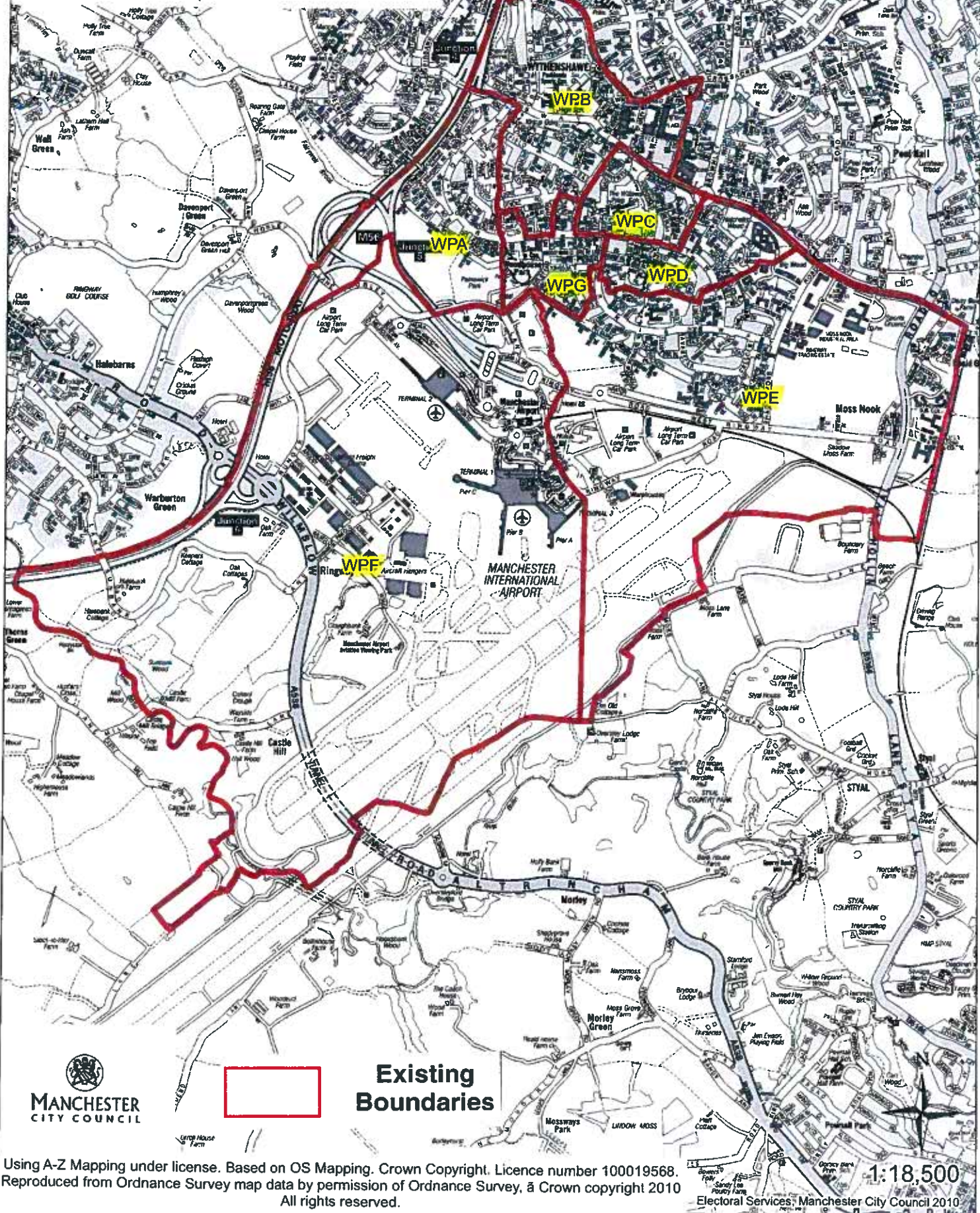
**MANCHESTER CITY COUNCIL**



Using A-Z Mapping under license. All rights reserved.  
Based on OS Mapping. Crown Copyright. License number 100019568.  
Reproduced from Ordnance Survey map data by permission of Ordnance Survey © Crown Copyright 2010

# Woodhouse Park Ward

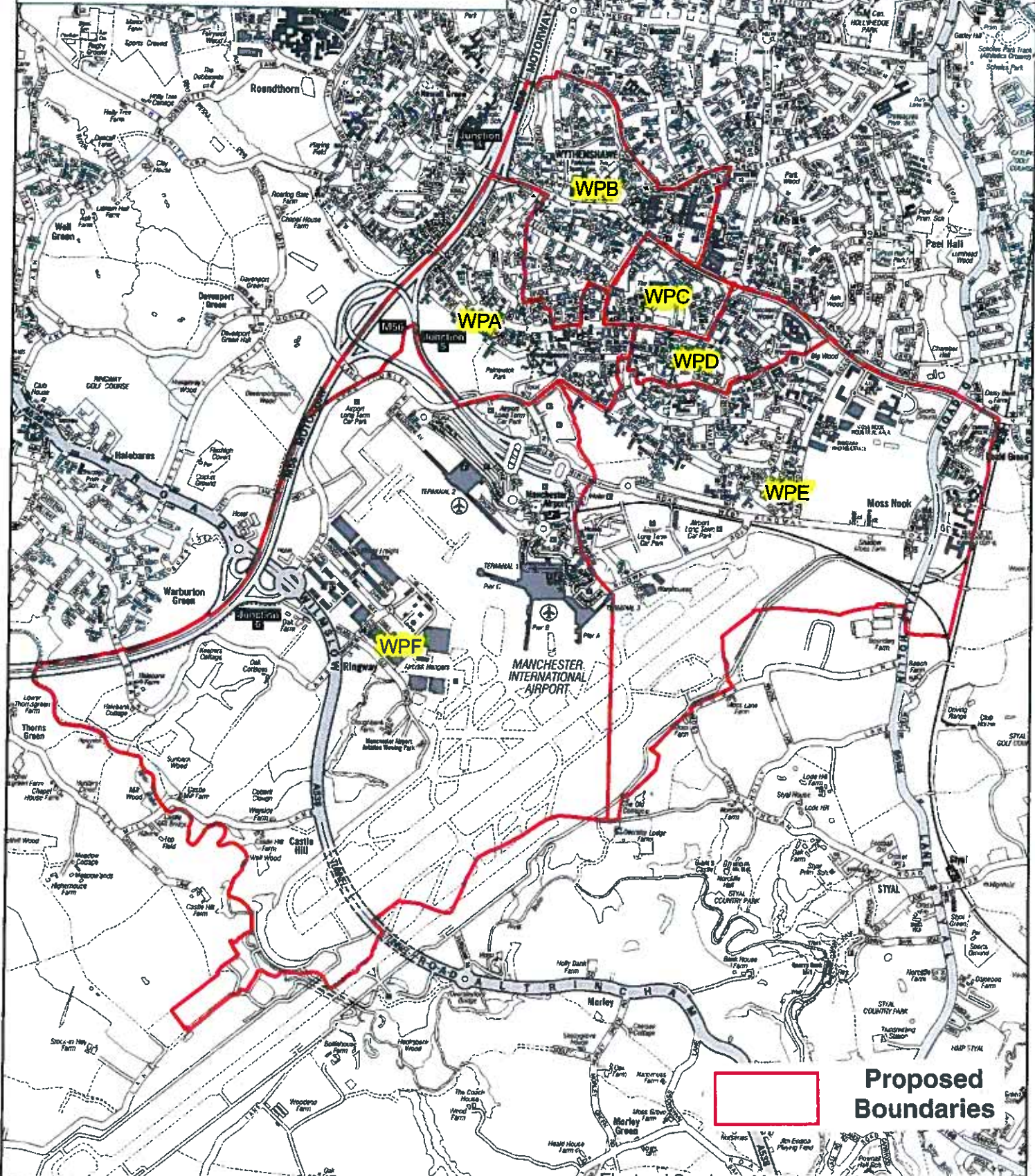
This map delineates the boundaries of the polling districts for the area named above. The aforesaid polling district boundaries have been determined by Manchester City Council, in pursuance of its functions under sections 18A to 18E of the Representation of the People Act 1983.





# Woodhouse Park Ward

This map delineates the boundaries of the polling districts for the area named above. The aforesaid polling district boundaries have been determined by Manchester City Council, in pursuance of its functions under sections 18A to 18E of the Representation of the People Act 1983.



**Proposed Boundaries**

Electoral Services, Manchester City Council 2010



Using A-Z Mapping under license. All rights reserved.  
Based on OS Mapping. Crown Copyright. License number 100019568.  
Reproduced from Ordnance Survey map data by permission of Ordnance Survey.  
© Crown Copyright 2010.